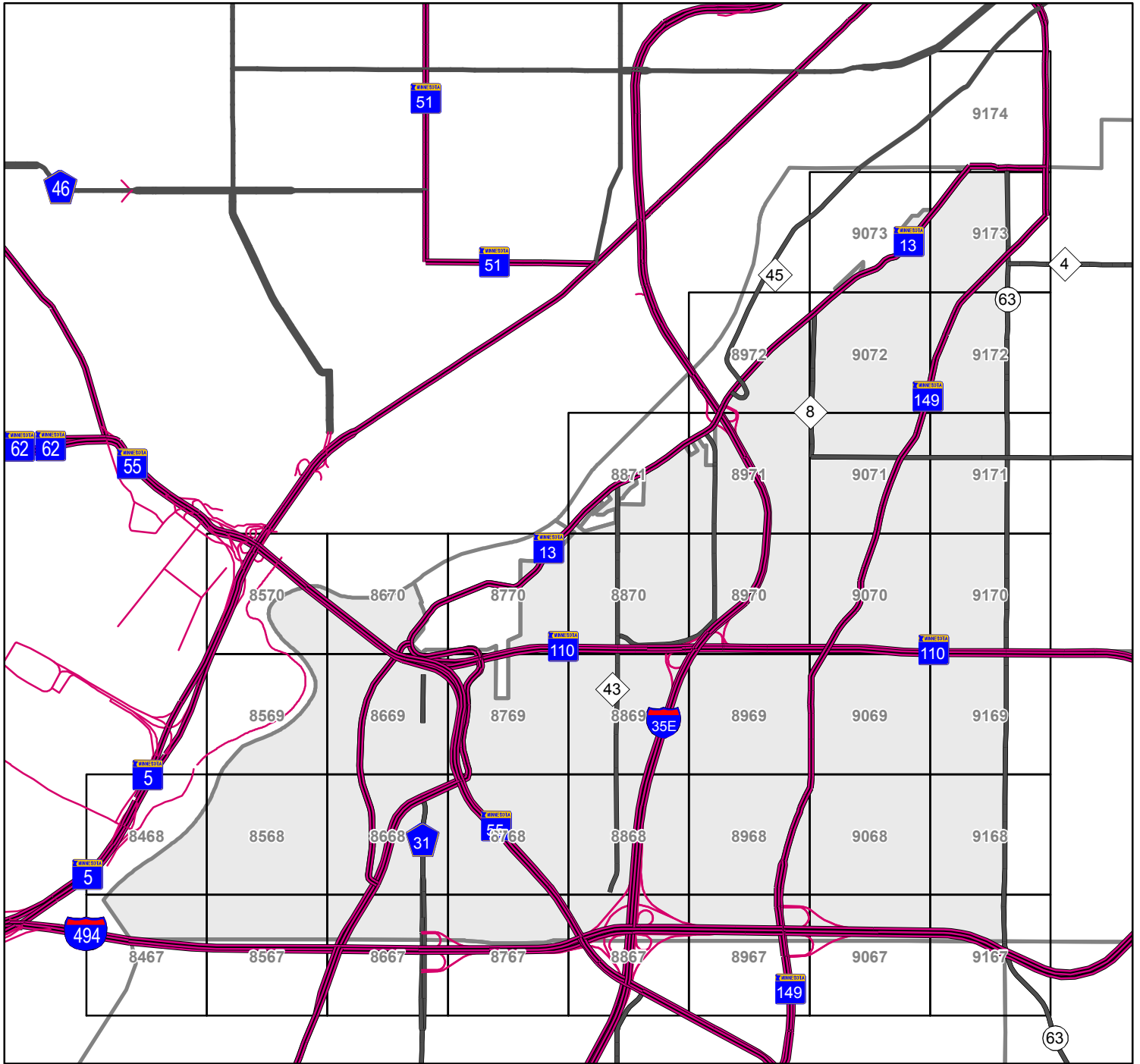


Mendota Heights, MN



Legend

- | | | | | | | | |
|--|----------------------------------|--|------------------------------|--|-------------------------|--|------------------------------|
| | Fire Hydrant | | Road Edge/Curb Edge/Sidewalk | | Buildings | | State/Local Park |
| | Church | | Driveway | | Military Install | | Zoo |
| | School | | Gravel Road | | Marinas | | Arboretums/Nature Centers |
| | City Hall | | Trail | | Educational Institution | | Fair Grounds |
| | Fire Station | | Railroad Track | | Airport or Airfield | | Beach |
| | Hospital/Clinic/Medical Facility | | Creek/Stream | | Industrial Park | | Island |
| | Library | | Ditch | | Amusement Center | | Lake or Pond |
| | Police Station | | State Trail | | Golf Course | | parcels_dako |
| | County Service Center | | | | Cemetery | | City and Township Boundaries |
| | Shopping Center | | | | National Park | | County Boundary |
| | | | | | | | 100 Meter USNG |

Reading US National Grid (USNG) Coordinates: “Read right, then up.”

Information Sheet 1 in this series.

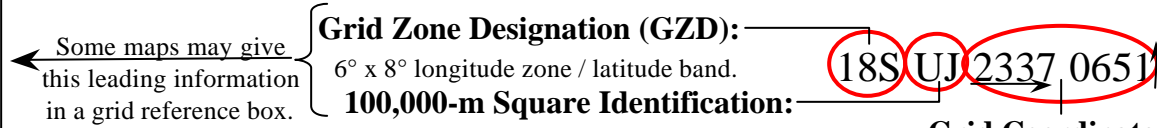
FGDC-STD-011-2001

From www.fgdc.gov/usng

The example below locates the Jefferson Pier at USNG: 18S UJ 23371 06519.

U.S. National Grid	
100,000-m Square ID	
UJ	⁴³ 00
UH	
Grid Zone Designation	
18S	

A USNG value has three components.



“Read right, then up.”

- Grid lines are identified by **Principal Digits**. Ignore the small superscript numbers like those in the lower left corner of this map.

Reading USNG Grid Coordinates.

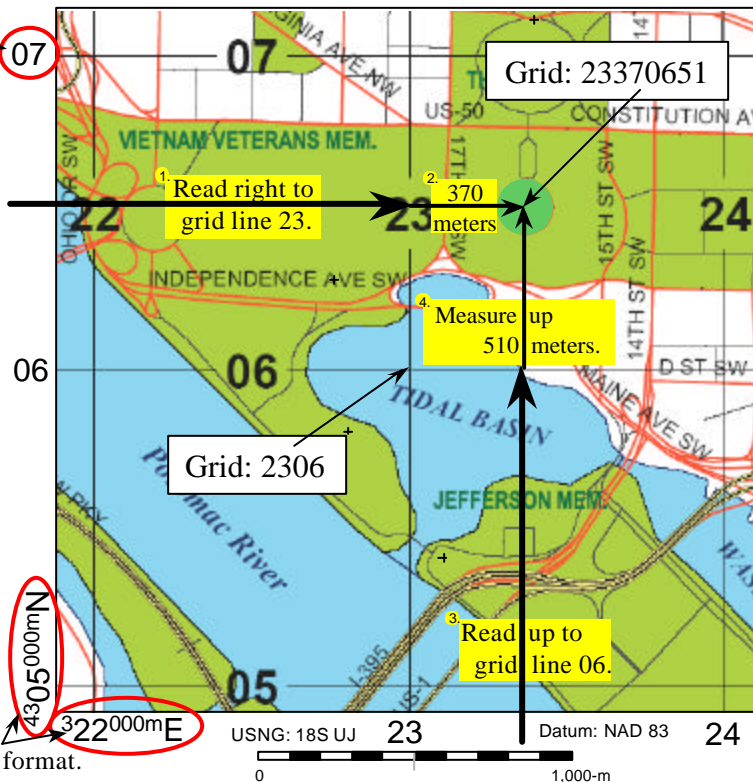
- Coordinates are always given as an even number of digits (i.e. 23370651).

- Separate coordinates in half (2337 0651) into the easting and northing components.

¹- Read right to grid line 23. ² Then measure right another 370 meters. (Think 23.37)

³- Read up to grid line 06. ⁴ Then measure up another 510 meters. (Think 06.51)

Grid:	Examples:
228058	FDR Memorial: +
231054	George Mason Memorial: +
2338 0710	Zero Milestone: +
2275 0628	DC War Memorial: +
213017	Ft. Scott Park:



Ignore the small UTM superscript numbers that are provided for reference purposes.

UTM numerical values are best suited for determining direction and distance as in surveying. USNG alpha-numeric values are best suited for describing particular locations because they can be given as only grid coordinates and with only the precision required for a particular task.

Users determine the required precision. These values represent a point position (southwest corner) for an area of refinement.	Four digits:	23 06	Locating a point within a 1,000-m square.
	Six digits:	233 065	Locating a point within a 100-m square (football field size).
	Eight digits:	2337 0651	Locating a point within a 10-m square (modest size home).
	Ten digits:	23371 06519	Locating a point within a 1-m square (parking space size).

A modest size home can be found or identified in a local area with only an 8-digit grid. → Full USNG: 18S UJ 2337 0651 - World wide unique.
 Without Grid Zone Designation (GZD): UJ 2337 0651 - Regional areas.
 Without GZD and 100,000-m Square ID: 2337 0651 - Local areas.

This illustrates how USNG coordinates can be used in a phone directory or advertisement like a universal map index value. Unlike classic atlas grids (i.e. B3), these can be used with any paper map using the national grid and in web map portals such as the Washington, DC GIS (<http://dcgis.dc.gov>) or The National Map (<http://nmviewogc.cr.usgs.gov/viewer.htm>)

They can also be used in consumer GPS receivers to directly guide you to the location. This is especially beneficial at night, in heavy traffic, or after major disasters when street signs are missing.

Point of Interest	Street Address	USNG Grid: 18S UJ	Telephone: (202)
Subway Sandwich & Salads	2030 M St., NW	2256 0826	223-2587
Subway Sandwich & Salads	430 8th St., SE	2698 0567	547-8200
Subway Sandwich & Salads	3504 12th St., NE	2740 1120	526-5999
Subway Sandwich & Salads	1500 Benning Rd, NE	2815 0757	388-0421

US National Grid (USNG) Coordinates: *World wide context.*

Information Sheet 2 in this series.

FGDC-STD-011-2001

From www.fgdc.gov/usng

The example below locates the Jefferson Pier at USNG: 18S UJ 23371 06519.

U.S. National Grid	
100,000-m Square ID	
UJ	43 00
UH	
Grid Zone Designation	18S

A USNG value has three components.

Some maps may give this leading information in a grid reference box.

Grid Zone Designation (GZD):
6° x 8° longitude zone / latitude band.

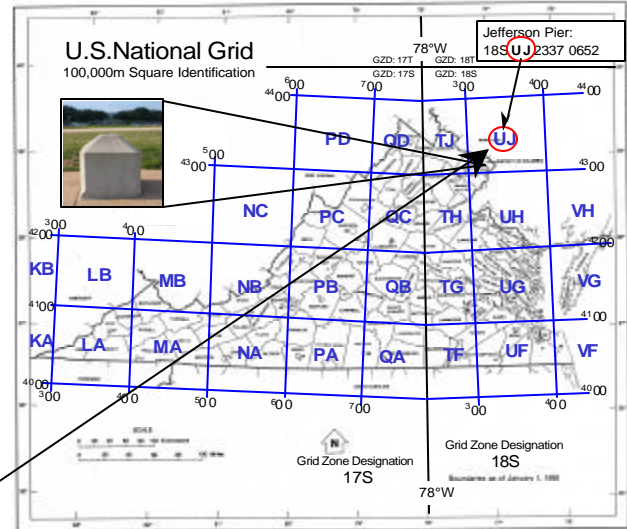
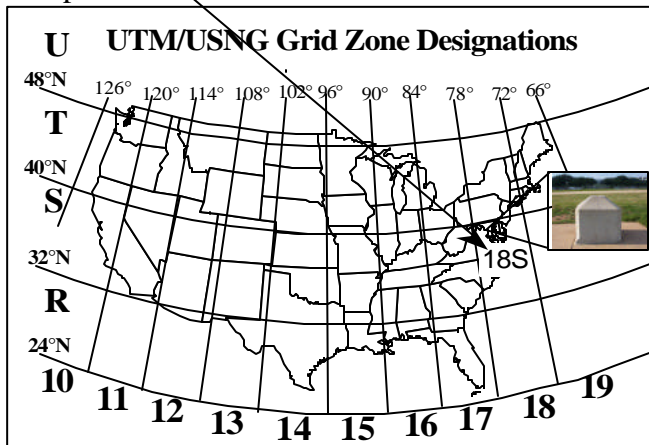
100,000-m Square Identification:

18S UJ 2337 0651

Grid Coordinates:
Read right, then up

“Read right, then up.”

USNG values have three components as seen above. The GZD gives a USNG value world-wide context with 60 longitudinal zones each 6° wide. Zones 10 - 19 cover the conterminous US as seen below left. Zones are divided into 8° latitudinal bands. Together these make up Grid Zone Designations (GZD). Example: 18S

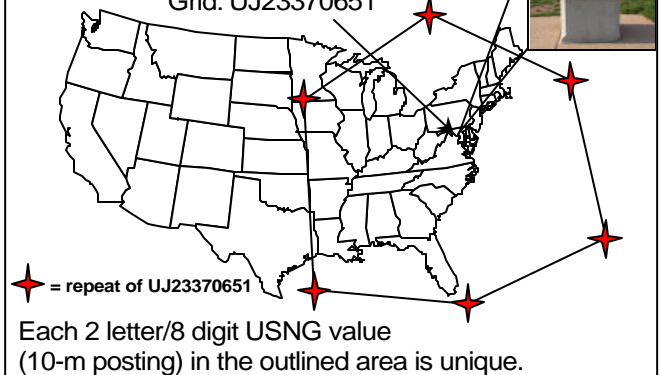


100,000-m Square Identifications
Example: UJ

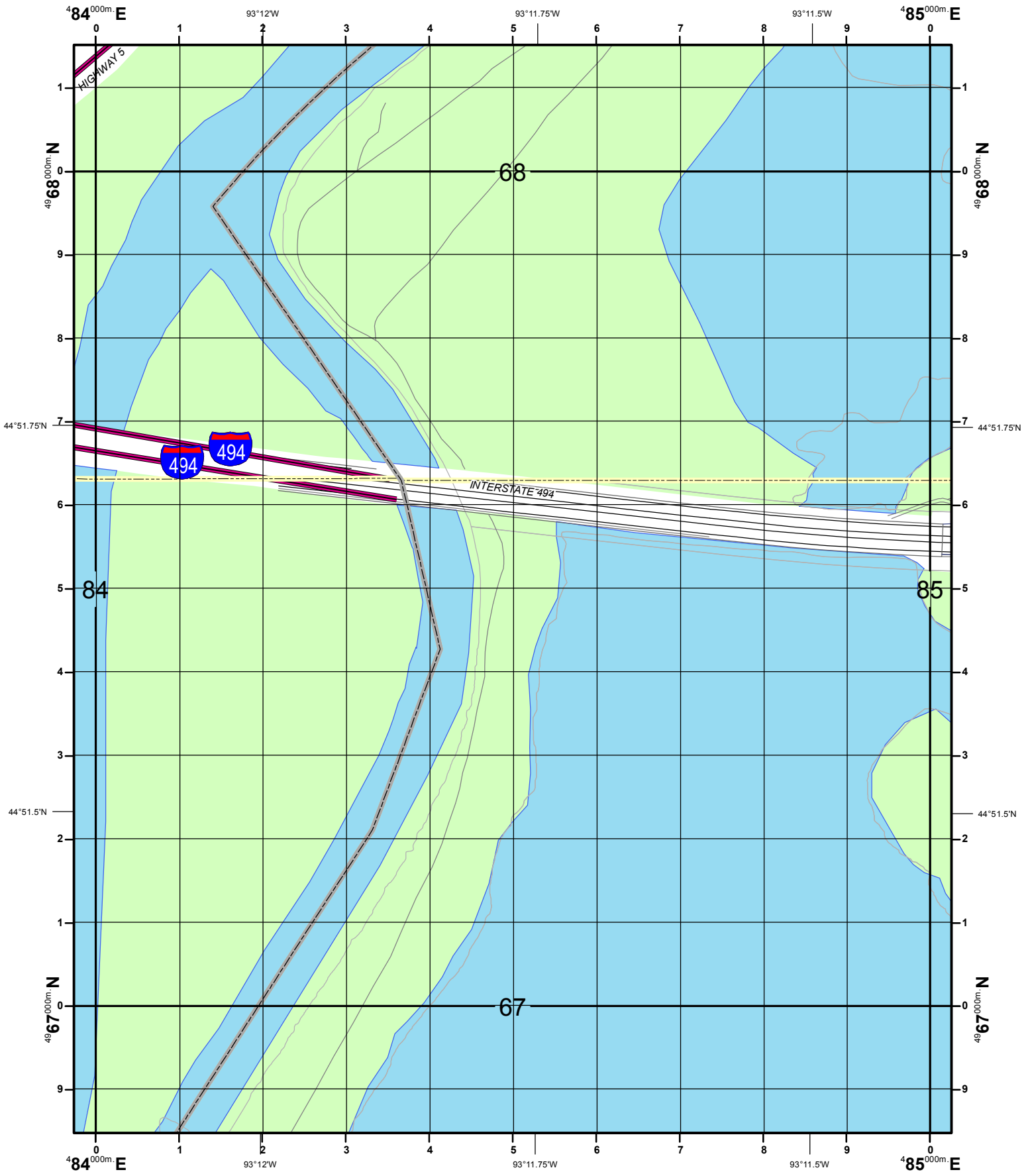
GZDs are further subdivided into large squares with 100,000-m Square Identifications. In this example, the Jefferson Pier is located in UJ. These squares are organized and lettered so they do not repeat themselves but every 18°, which is approximately 1,000 miles in the mid-latitudes. The illustration at right depicts how far one must go before the letters UJ repeat. This ensures a given value such as UJ 2337 0651 is unique out of the entire state it is located in, as well as all surrounding states.

The Power of Truncated USNG Values

Jefferson Pier, Washington, DC
Grid: UJ23370651



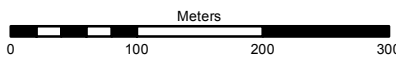
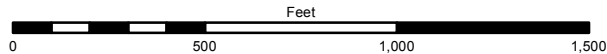
In general, people can use the grid coordinates alone--for example: 233 065. Although the same numbers recurs about every 60 miles, normally that will cause no problem when the general location is understood. This is similar to the way you would tell someone only the last digits of a phone number when the area code is obvious. If there is a possibility of confusion include the letter pair too--for example: UJ 233 065. A letter pair recurs about every 1000 miles, so even in a disaster relief project there will be no other point with those coordinates in a local area. Full USNG coordinates such as 18S UJ 233 065 are worldwide unique. Typically a GPS or other electronic device requires coordinates in that form since unlike a human it doesn't intuitively understand the general location from context. You should always give full coordinates whenever abbreviated coordinates might not be clear or when listing them on letterhead, a business card or advertisement.



1000-m GRID, US NATIONAL GRID
 NORTH AMERICAN DATUM 1983
 GRID ZONE DESIGNATION 15T
 100,000-m SQUARE IDENTIFICATION: VK

U.S. National Grid
100,000-m Square ID
VK
Grid Zone Designator
15T

Scale: 1 inch = 500 feet (print size 8.5"x11")

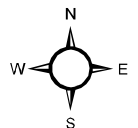


PREPARED BY: DAKOTA COUNTY OFFICE OF GIS, JANUARY 7, 2011
 CORRECTIONS AND ADDITIONS SHOULD BE BROUGHT TO THE ATTENTION OF THE ABOVE ORGANIZATION
 PHONE : (952) 891-7081

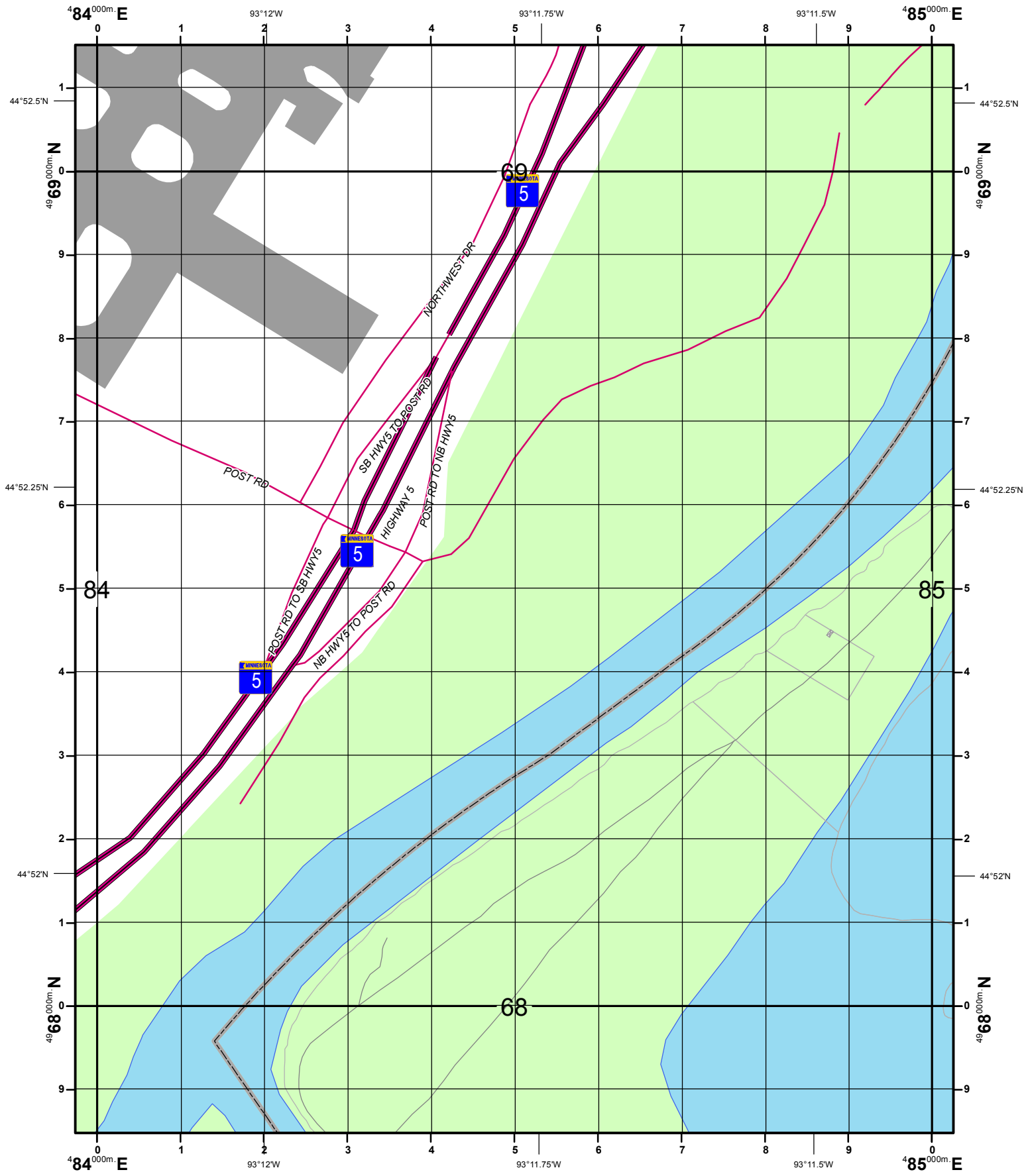
This map was created using the FGDC Standard for the U.S. National Grid
 FGDC-STD-011-2001

For additional information
 see <http://www.fgdc.gov/usng>

8368	8468	8568
8367	8467	8567
8366	8466	8566

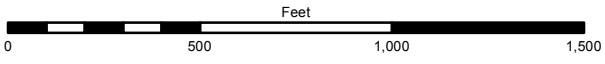


8467



1000-m GRID, US NATIONAL GRID
 NORTH AMERICAN DATUM 1983
 GRID ZONE DESIGNATION 15T
 100,000-m SQUARE IDENTIFICATION: VK

Scale: 1 inch = 500 feet (print size 8.5"x11")



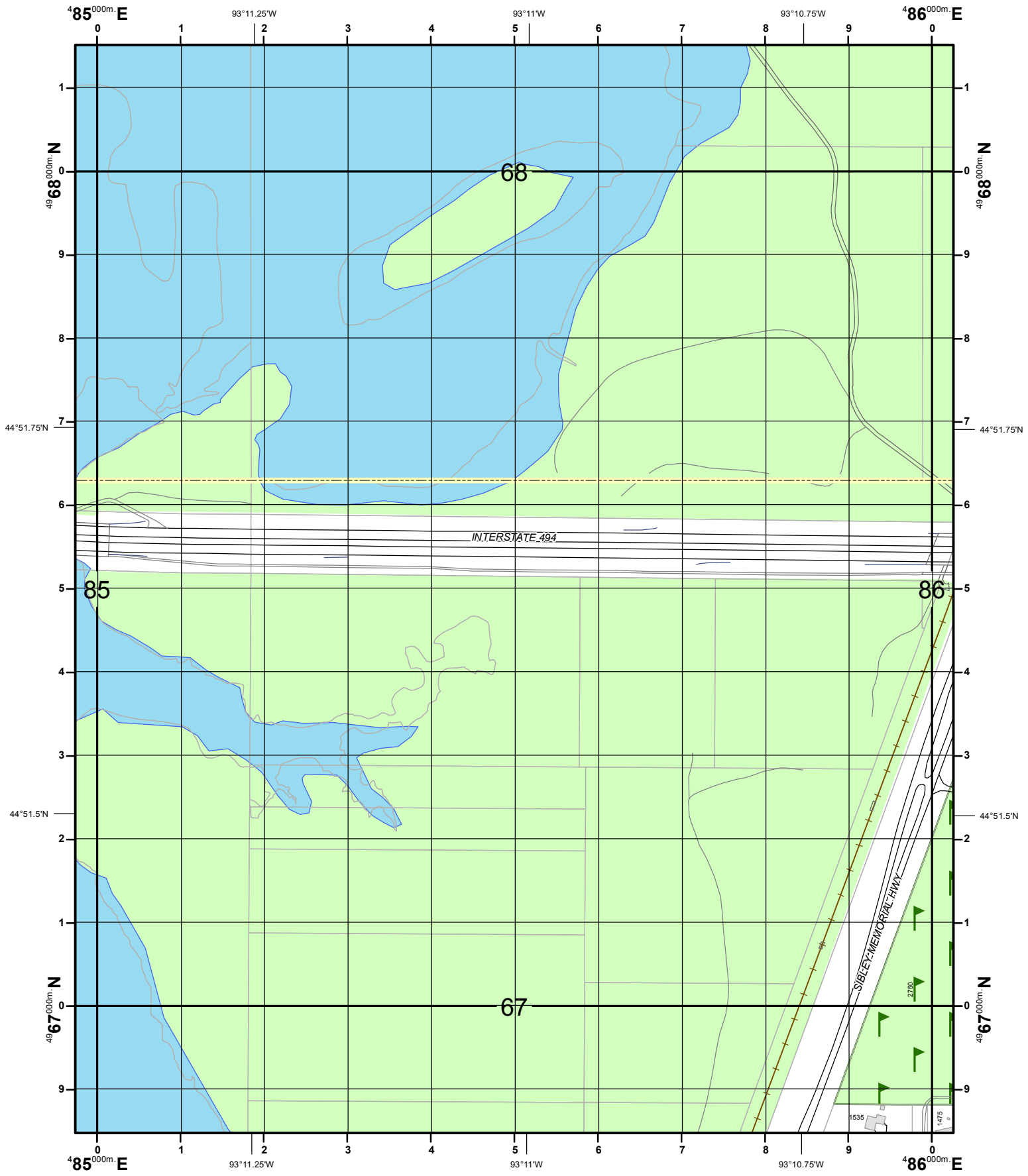
U.S. National Grid
100,000-m Square ID
VK
Grid Zone Designator
15T

PREPARED BY: DAKOTA COUNTY OFFICE OF GIS, JANUARY 7, 2011
 CORRECTIONS AND ADDITIONS SHOULD BE BROUGHT TO THE ATTENTION OF THE ABOVE ORGANIZATION
 PHONE : (952) 891-7081
 This map was created using the FGDC Standard for the U.S. National Grid
 FGDC-STD-011-2001

8369	8469	8569
8368	8468	8568
8367	8467	8567

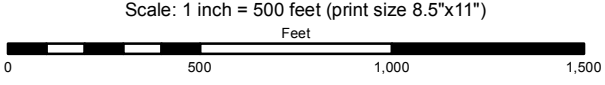


For additional information
 see <http://www.fgdc.gov/usng>



1000-m GRID, US NATIONAL GRID
 NORTH AMERICAN DATUM 1983
 GRID ZONE DESIGNATION 15T
 100,000-m SQUARE IDENTIFICATION: VK

U.S. National Grid 100,000-m Square ID
VK
Grid Zone Designator
15T

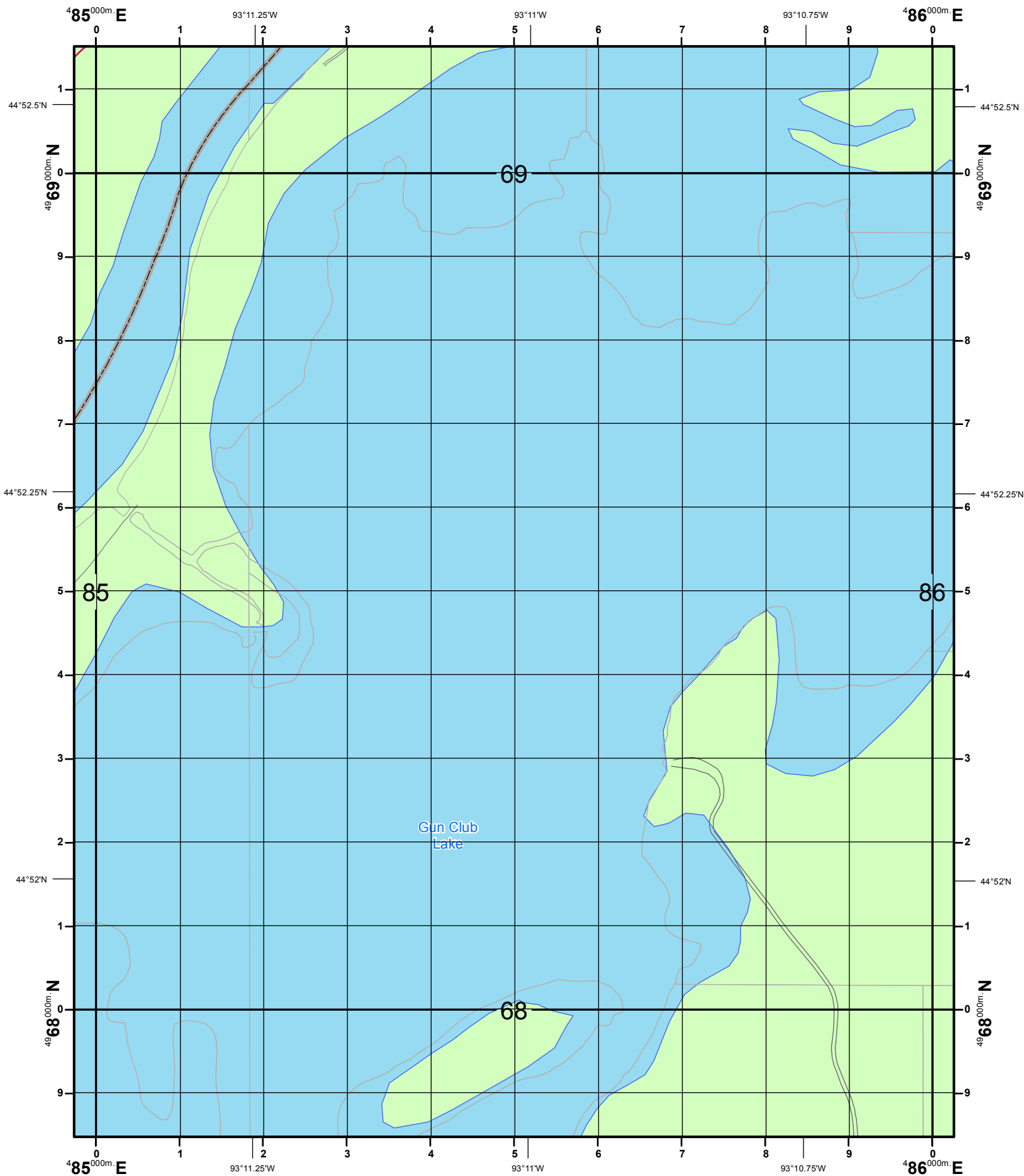


PREPARED BY: DAKOTA COUNTY OFFICE OF GIS, JANUARY 7, 2011
 CORRECTIONS AND ADDITIONS SHOULD BE BROUGHT TO THE ATTENTION OF THE ABOVE ORGANIZATION
 PHONE : (952) 891-7081
 This map was created using the FGDC Standard for the U.S. National Grid
 FGDC-STD-011-2001

8468	8568	8668
8467	8567	8667
8466	8566	8666



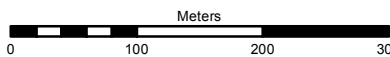
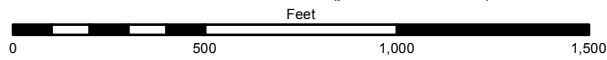
For additional information
 see <http://www.fgdc.gov/usng>



1000-m GRID, US NATIONAL GRID
 NORTH AMERICAN DATUM 1983
 GRID ZONE DESIGNATION 15T
 100,000-m SQUARE IDENTIFICATION: VK

U.S. National Grid
100,000-m Square ID
VK
Grid Zone Designator
15T

Scale: 1 inch = 500 feet (print size 8.5"x11")

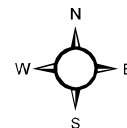


PREPARED BY: DAKOTA COUNTY OFFICE OF GIS, JANUARY 7, 2011
 CORRECTIONS AND ADDITIONS SHOULD BE BROUGHT TO THE ATTENTION OF THE ABOVE ORGANIZATION
 PHONE : (952) 891-7081

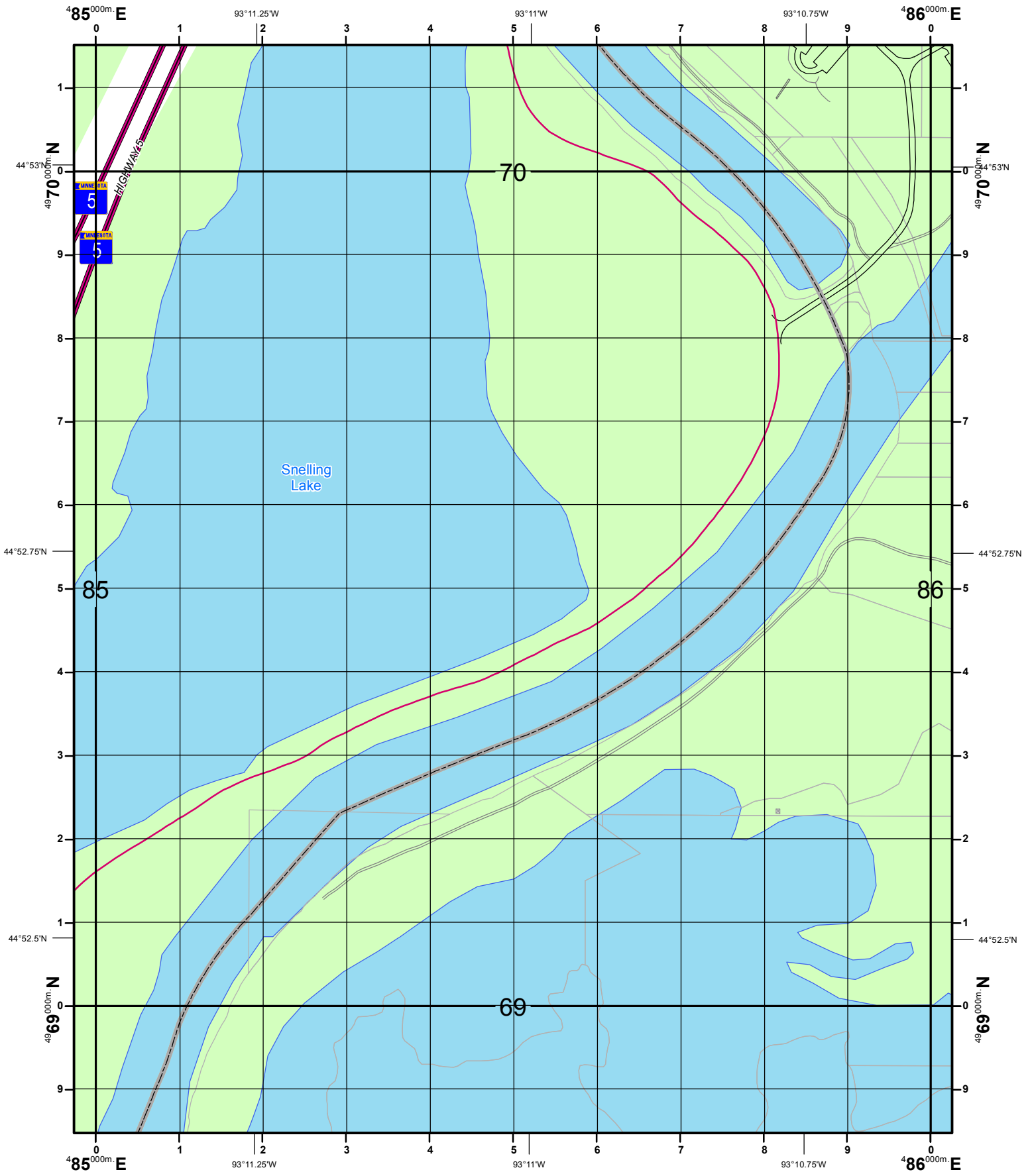
This map was created using the FGDC Standard for the U.S. National Grid
 FGDC-STD-011-2001

For additional information
 see <http://www.fgdc.gov/usng>

8469	8569	8669
8468	8568	8668
8467	8567	8667

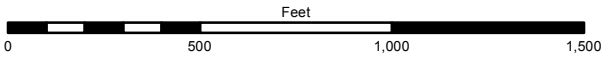


8568



1000-m GRID, US NATIONAL GRID
 NORTH AMERICAN DATUM 1983
 GRID ZONE DESIGNATION 15T
 100,000-m SQUARE IDENTIFICATION: VK

Scale: 1 inch = 500 feet (print size 8.5"x11")



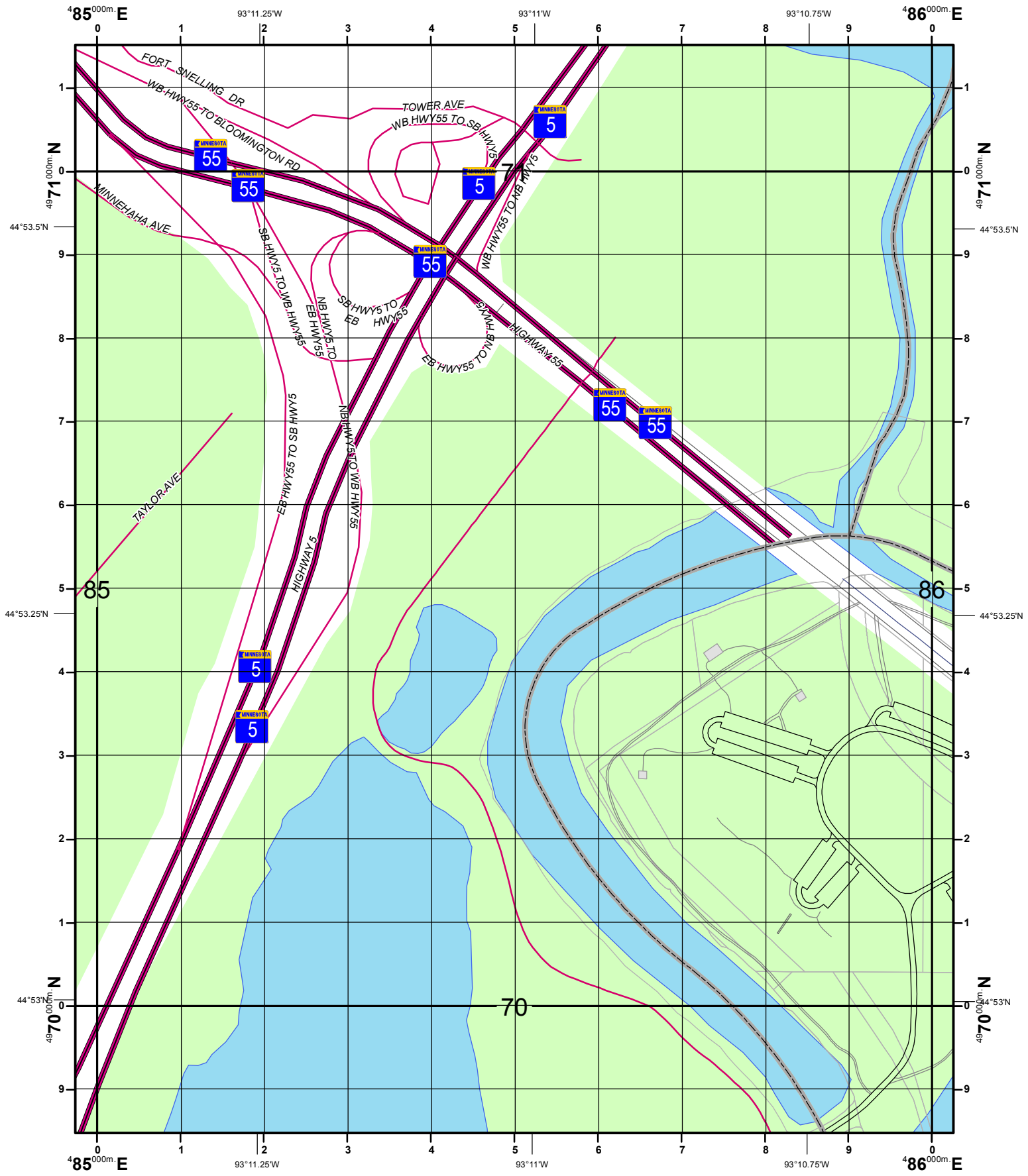
U.S. National Grid
100,000-m Square ID
VK
Grid Zone Designator
15T

PREPARED BY: DAKOTA COUNTY OFFICE OF GIS, JANUARY 7, 2011
 CORRECTIONS AND ADDITIONS SHOULD BE BROUGHT TO THE ATTENTION OF THE ABOVE ORGANIZATION
 PHONE : (952) 891-7081
 This map was created using the FGDC Standard for the U.S. National Grid
 FGDC-STD-011-2001

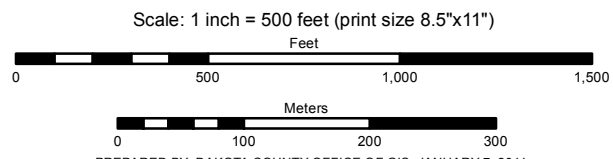
8470	8570	8670
8469	8569	8669
8468	8568	8668



For additional information
 see <http://www.fgdc.gov/usng>



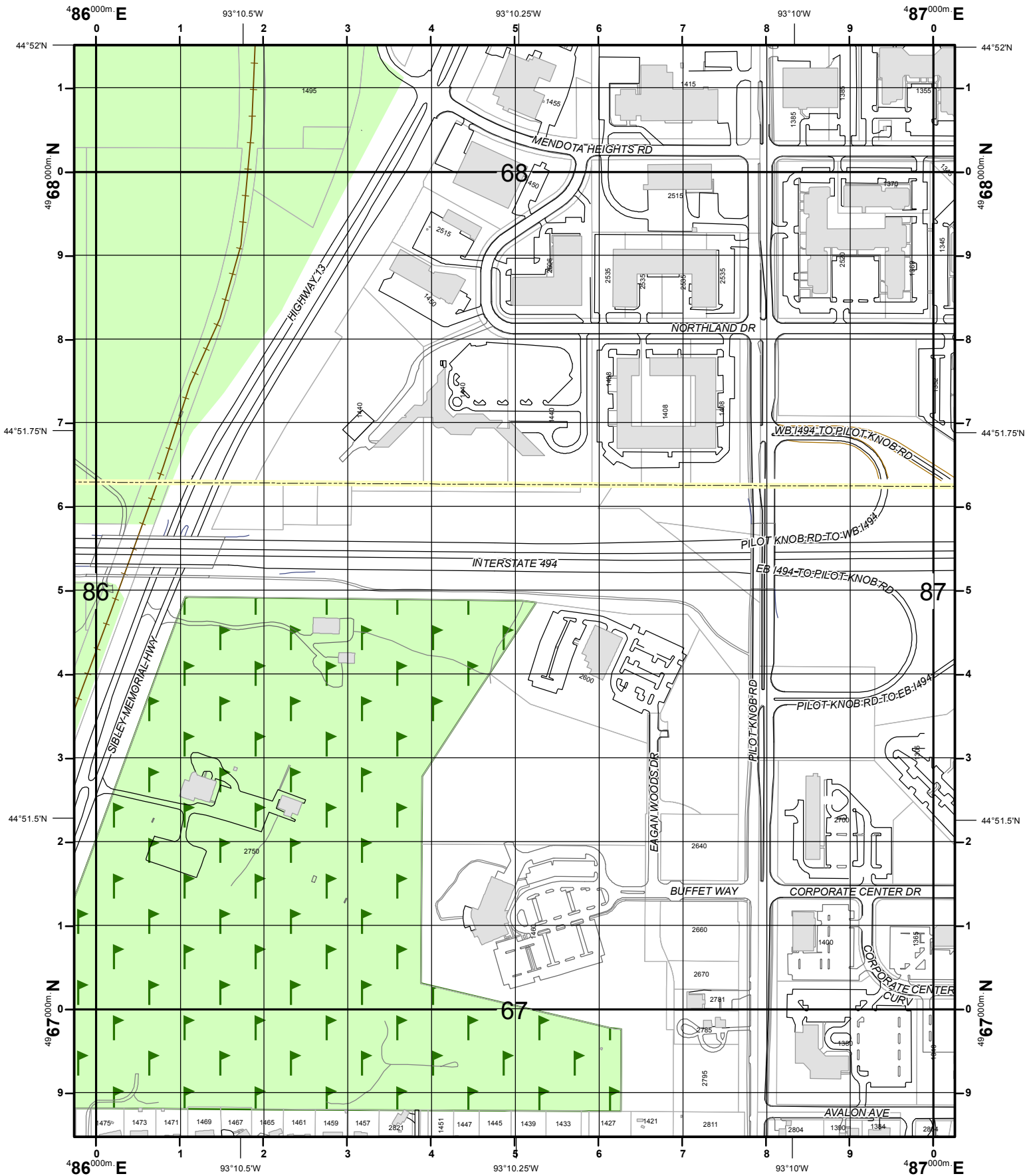
1000-m GRID, US NATIONAL GRID
 NORTH AMERICAN DATUM 1983
 GRID ZONE DESIGNATION 15T
 100,000-m SQUARE IDENTIFICATION: VK



8471	8571	8671
8470	8570	8670
8469	8569	8669



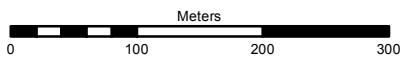
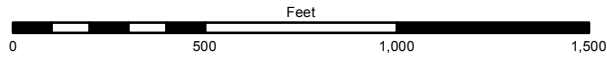
PREPARED BY: DAKOTA COUNTY OFFICE OF GIS, JANUARY 7, 2011
 CORRECTIONS AND ADDITIONS SHOULD BE BROUGHT TO THE ATTENTION OF THE ABOVE ORGANIZATION
 PHONE : (952) 891-7081
 This map was created using the FGDC Standard for the U.S. National Grid
 FGDC-STD-011-2001
 For additional information
 see <http://www.fgdc.gov/usng>



1000-m GRID, US NATIONAL GRID
 NORTH AMERICAN DATUM 1983
 GRID ZONE DESIGNATION 15T
 100,000-m SQUARE IDENTIFICATION: VK

U.S. National Grid
100,000-m Square ID
VK
Grid Zone Designator
15T

Scale: 1 inch = 500 feet (print size 8.5"x11")

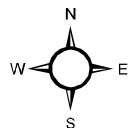


PREPARED BY: DAKOTA COUNTY OFFICE OF GIS, JANUARY 7, 2011
 CORRECTIONS AND ADDITIONS SHOULD BE BROUGHT TO THE ATTENTION OF THE ABOVE ORGANIZATION
 PHONE : (952) 891-7081

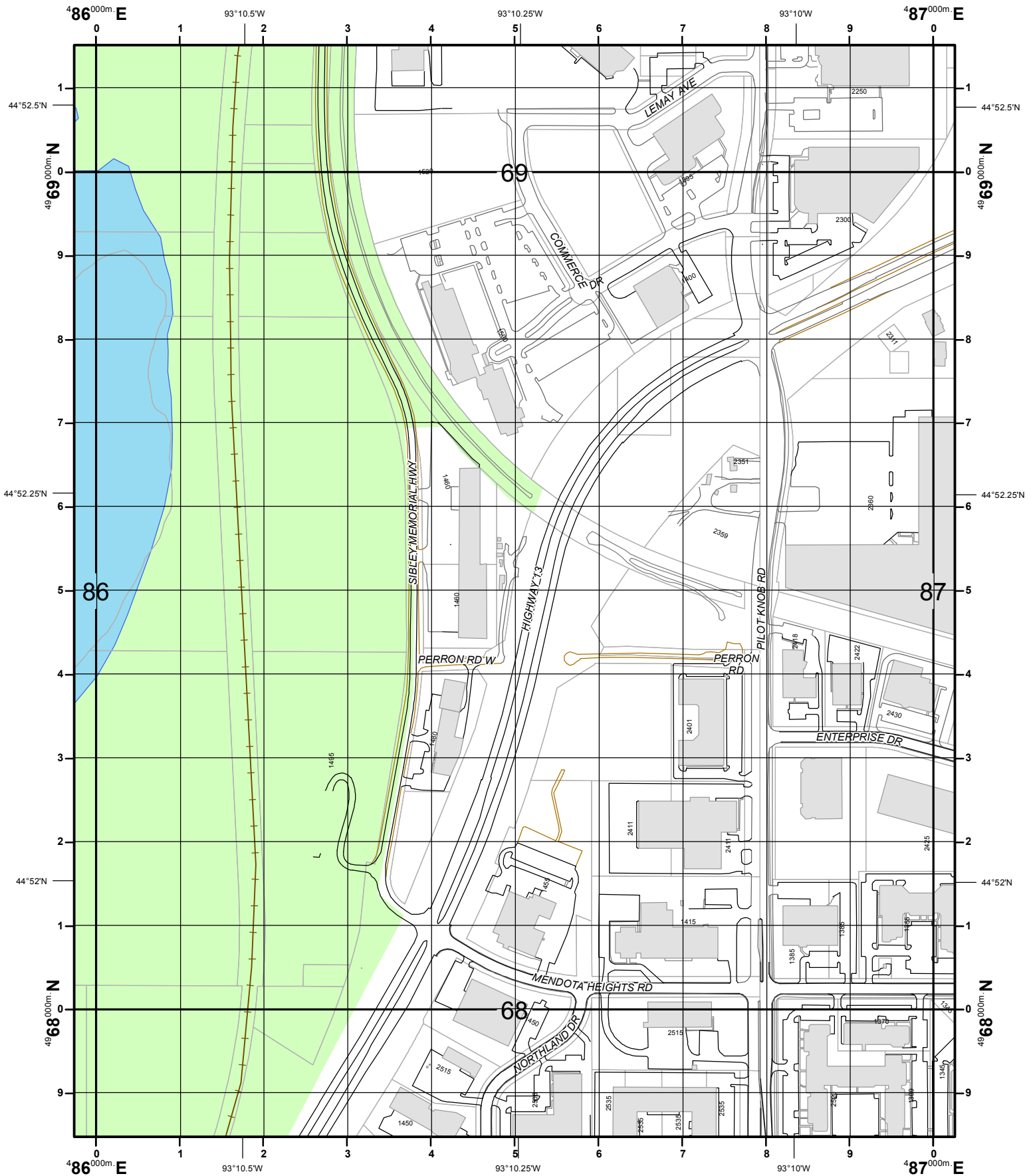
This map was created using the FGDC Standard for the U.S. National Grid
 FGDC-STD-011-2001

For additional information
 see <http://www.fgdc.gov/usng>

8568	8668	8768
8567	8667	8767
8566	8666	8766



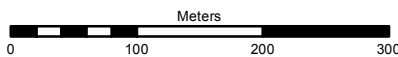
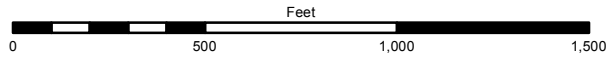
8667



1000-m GRID, US NATIONAL GRID
 NORTH AMERICAN DATUM 1983
 GRID ZONE DESIGNATION 15T
 100,000-m SQUARE IDENTIFICATION: VK

U.S. National Grid
100,000-m Square ID
VK
Grid Zone Designator
15T

Scale: 1 inch = 500 feet (print size 8.5"x11")

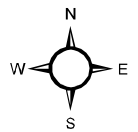


PREPARED BY: DAKOTA COUNTY OFFICE OF GIS, JANUARY 7, 2011
 CORRECTIONS AND ADDITIONS SHOULD BE BROUGHT TO THE ATTENTION OF THE ABOVE ORGANIZATION
 PHONE : (952) 891-7081

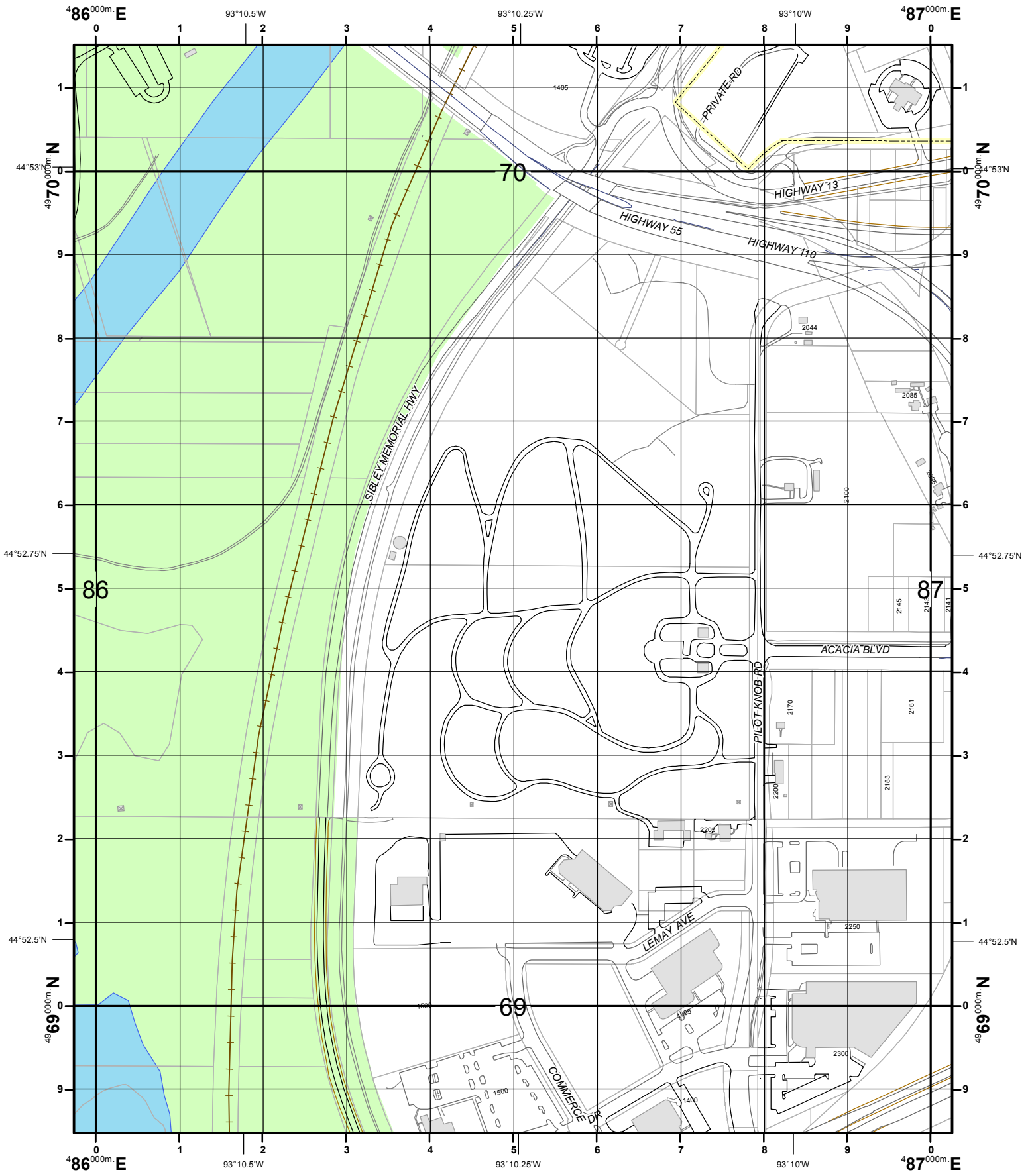
This map was created using the FGDC Standard for the U.S. National Grid
 FGDC-STD-011-2001

For additional information
 see <http://www.fgdc.gov/usng>

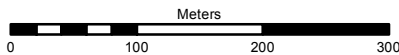
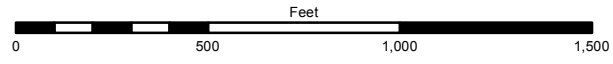
8569	8669	8769
8568	8668	8768
8567	8667	8767



8668



Scale: 1 inch = 500 feet (print size 8.5"x11")



1000-m GRID, US NATIONAL GRID
 NORTH AMERICAN DATUM 1983
 GRID ZONE DESIGNATION 15T
 100,000-m SQUARE IDENTIFICATION: VK

U.S. National Grid
100,000-m Square ID
VK
Grid Zone Designator
15T

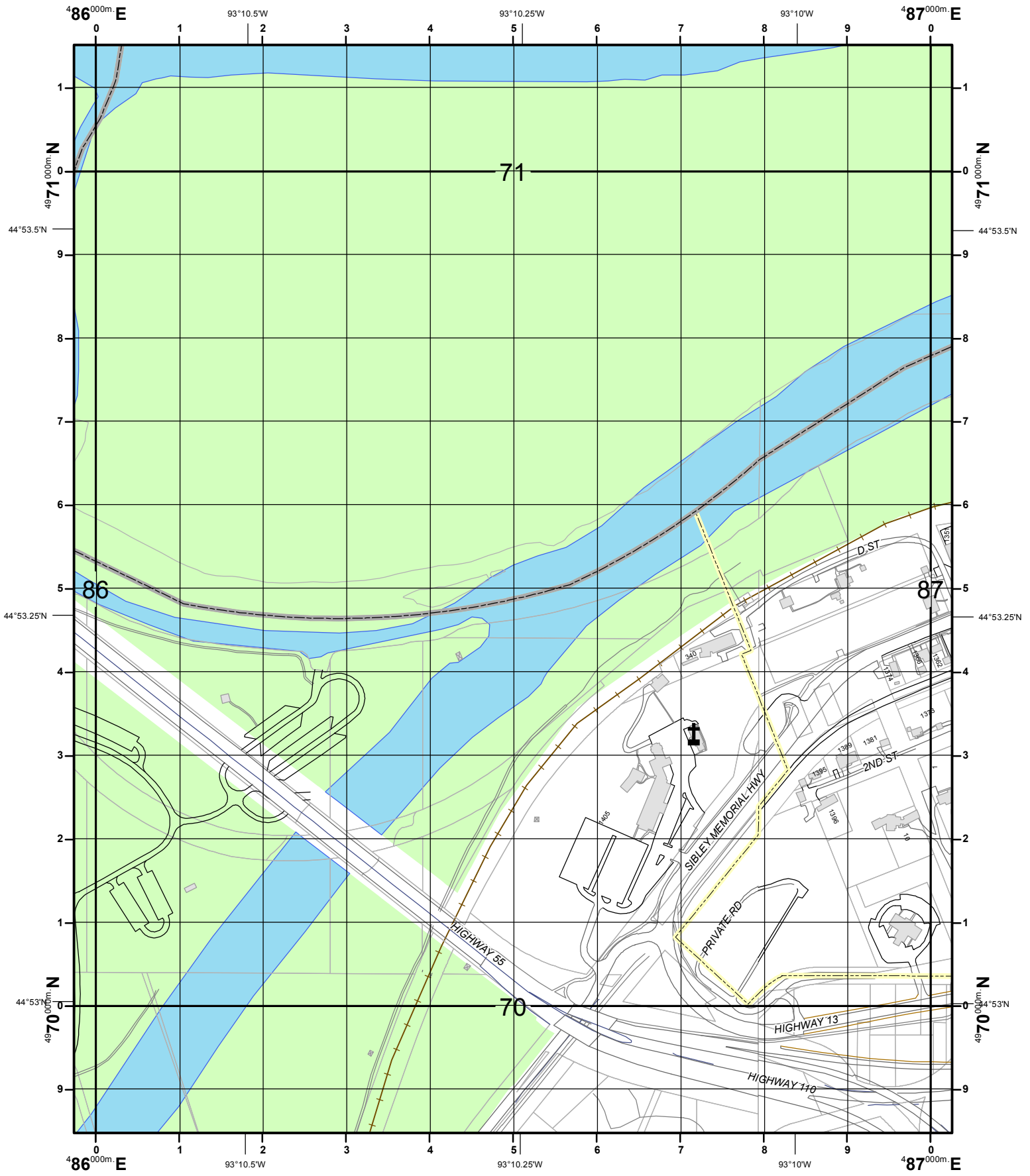
PREPARED BY: DAKOTA COUNTY OFFICE OF GIS, JANUARY 7, 2011
 CORRECTIONS AND ADDITIONS SHOULD BE BROUGHT TO THE ATTENTION OF THE ABOVE ORGANIZATION
 PHONE : (952) 891-7081
 This map was created using the FGDC Standard for the U.S. National Grid
 FGDC-STD-011-2001

8570	8670	8770
8569	8669	8769
8568	8668	8768

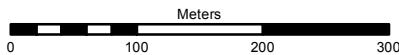
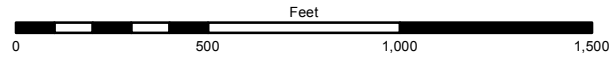


8669

For additional information
 see <http://www.fgdc.gov/usng>



Scale: 1 inch = 500 feet (print size 8.5"x11")



1000-m GRID, US NATIONAL GRID
 NORTH AMERICAN DATUM 1983
 GRID ZONE DESIGNATION 15T
 100,000-m SQUARE IDENTIFICATION: VK

U.S. National Grid
100,000-m Square ID
VK
Grid Zone Designator
15T

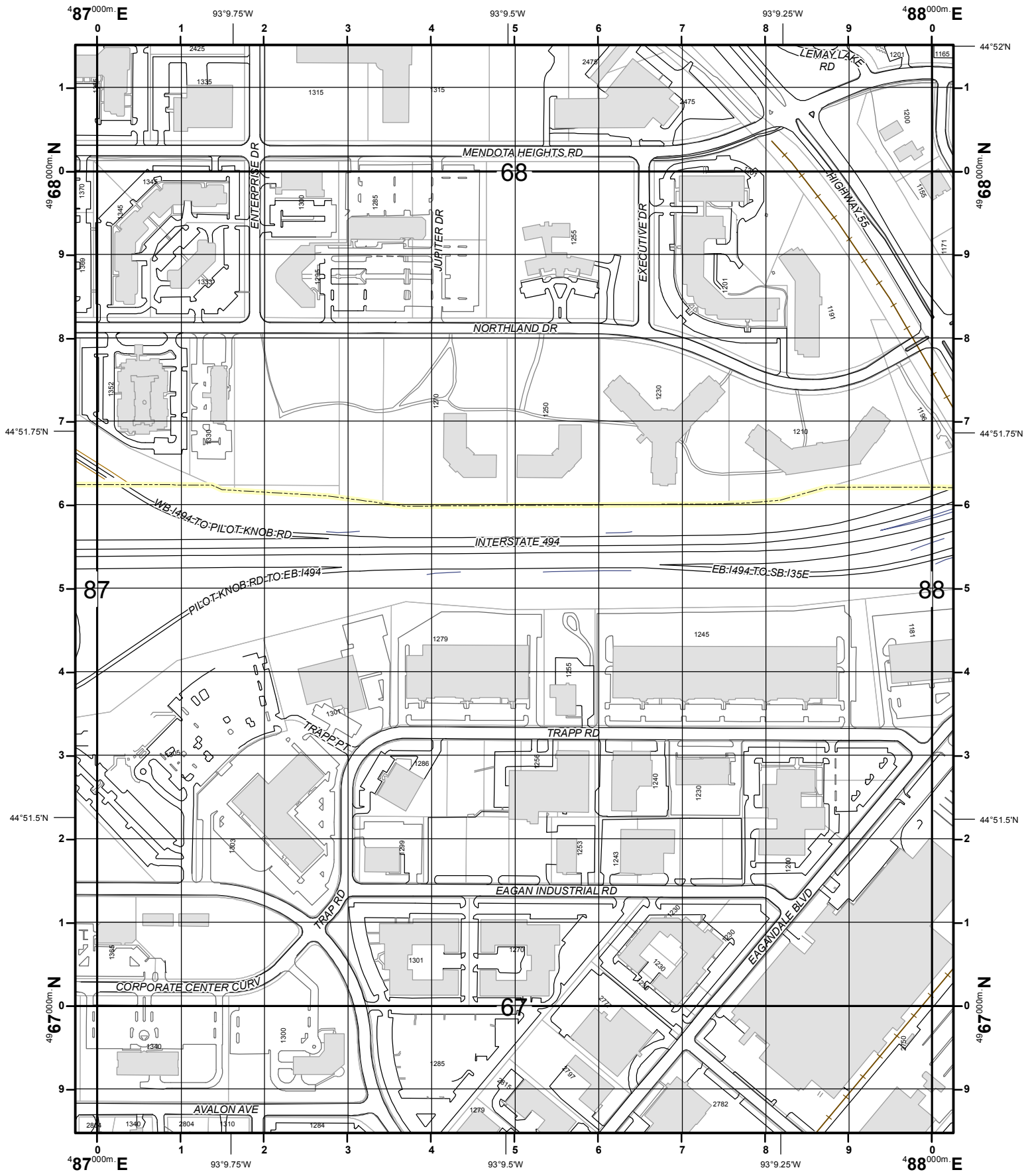
PREPARED BY: DAKOTA COUNTY OFFICE OF GIS, JANUARY 7, 2011
 CORRECTIONS AND ADDITIONS SHOULD BE BROUGHT TO THE ATTENTION OF THE ABOVE ORGANIZATION
 PHONE : (952) 891-7081
 This map was created using the FGDC Standard for the U.S. National Grid
 FGDC-STD-011-2001

8571	8671	8771
8570	8670	8770
8569	8669	8769

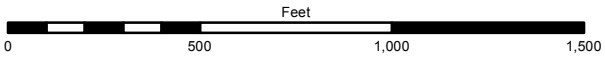


8670

For additional information
 see <http://www.fgdc.gov/usng>



Scale: 1 inch = 500 feet (print size 8.5"x11")



1000-m GRID, US NATIONAL GRID
 NORTH AMERICAN DATUM 1983
 GRID ZONE DESIGNATION 15T
 100,000-m SQUARE IDENTIFICATION: VK

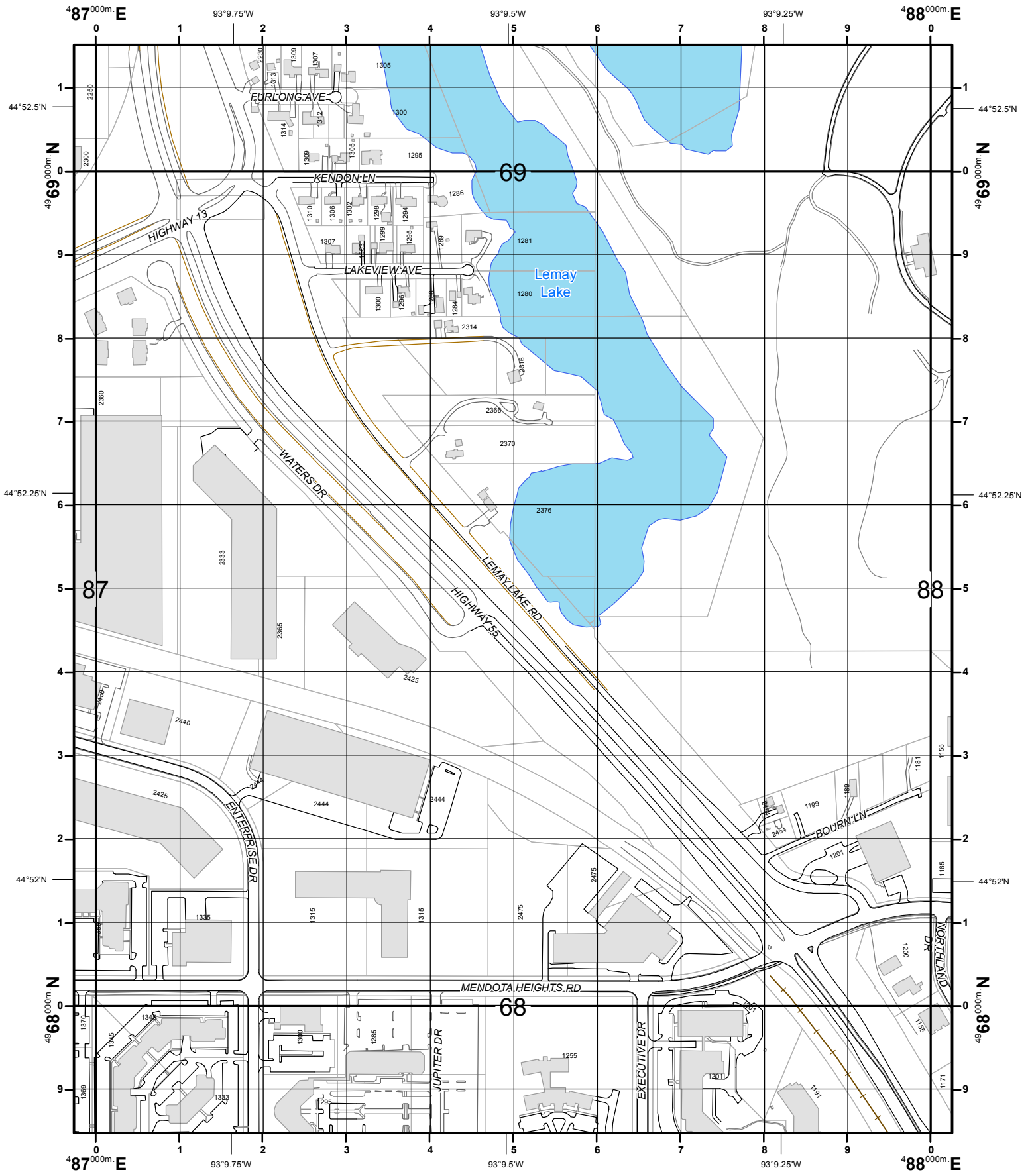
U.S. National Grid
100,000-m Square ID
VK
Grid Zone Designator
15T

PREPARED BY: DAKOTA COUNTY OFFICE OF GIS, JANUARY 7, 2011
 CORRECTIONS AND ADDITIONS SHOULD BE BROUGHT TO THE ATTENTION OF THE ABOVE ORGANIZATION
 PHONE : (952) 891-7081
 This map was created using the FGDC Standard for the U.S. National Grid
 FGDC-STD-011-2001

8668	8768	8868
8667	8767	8867
8666	8766	8866



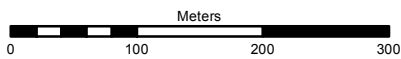
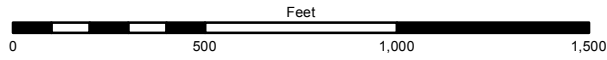
For additional information
 see <http://www.fgdc.gov/usng>



1000-m GRID, US NATIONAL GRID
 NORTH AMERICAN DATUM 1983
 GRID ZONE DESIGNATION 15T
 100,000-m SQUARE IDENTIFICATION: VK

U.S. National Grid
100,000-m Square ID
VK
Grid Zone Designator
15T

Scale: 1 inch = 500 feet (print size 8.5"x11")

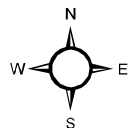


PREPARED BY: DAKOTA COUNTY OFFICE OF GIS, JANUARY 7, 2011
 CORRECTIONS AND ADDITIONS SHOULD BE BROUGHT TO THE ATTENTION OF THE ABOVE ORGANIZATION
 PHONE : (952) 891-7081

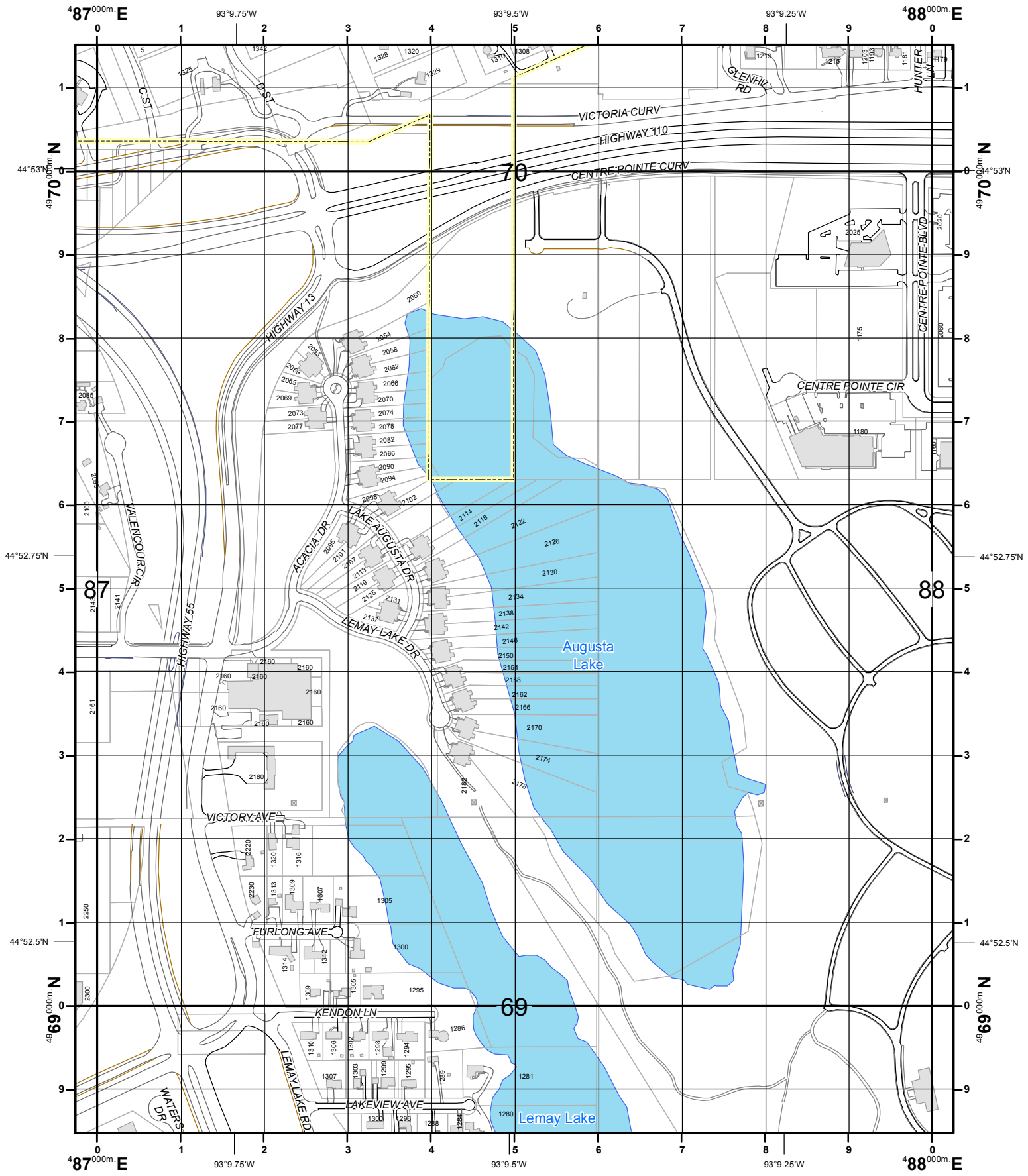
This map was created using the FGDC Standard for the U.S. National Grid
 FGDC-STD-011-2001

For additional information
 see <http://www.fgdc.gov/usng>

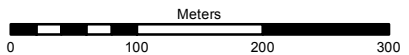
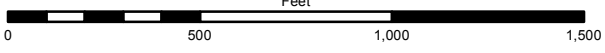
8669	8769	8869
8668	8768	8868
8667	8767	8867



8768



Scale: 1 inch = 500 feet (print size 8.5"x11")



PREPARED BY: DAKOTA COUNTY OFFICE OF GIS, JANUARY 7, 2011
 CORRECTIONS AND ADDITIONS SHOULD BE BROUGHT TO THE ATTENTION OF THE ABOVE ORGANIZATION
 PHONE : (952) 891-7081

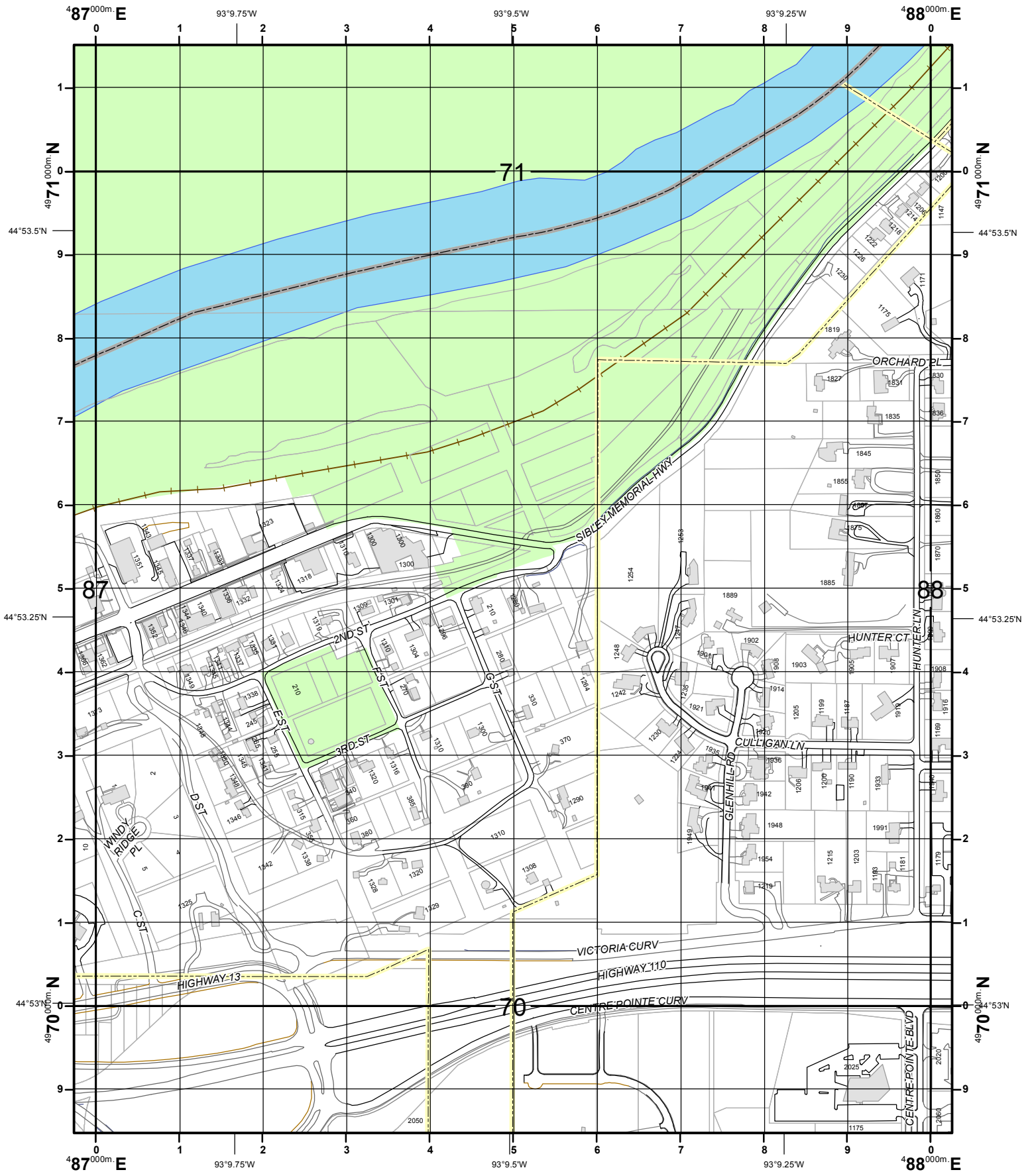
This map was created using the FGDC Standard for the U.S. National Grid
 FGDC-STD-011-2001 For additional information see <http://www.fgdc.gov/usng>

1000-m GRID, US NATIONAL GRID
 NORTH AMERICAN DATUM 1983
 GRID ZONE DESIGNATION 15T
 100,000-m SQUARE IDENTIFICATION: VK

U.S. National Grid
100,000-m Square ID
VK
Grid Zone Designator
15T

8670	8770	8870
8669	8769	8869
8668	8768	8868

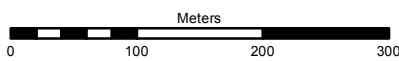
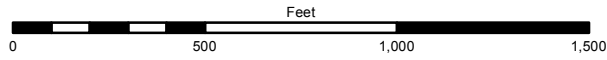




1000-m GRID, US NATIONAL GRID
 NORTH AMERICAN DATUM 1983
 GRID ZONE DESIGNATION 15T
 100,000-m SQUARE IDENTIFICATION: VK

U.S. National Grid
100,000-m Square ID
VK
Grid Zone Designator
15T

Scale: 1 inch = 500 feet (print size 8.5"x11")

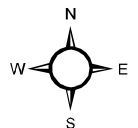


PREPARED BY: DAKOTA COUNTY OFFICE OF GIS, JANUARY 7, 2011
 CORRECTIONS AND ADDITIONS SHOULD BE BROUGHT TO THE ATTENTION OF THE ABOVE ORGANIZATION
 PHONE : (952) 891-7081

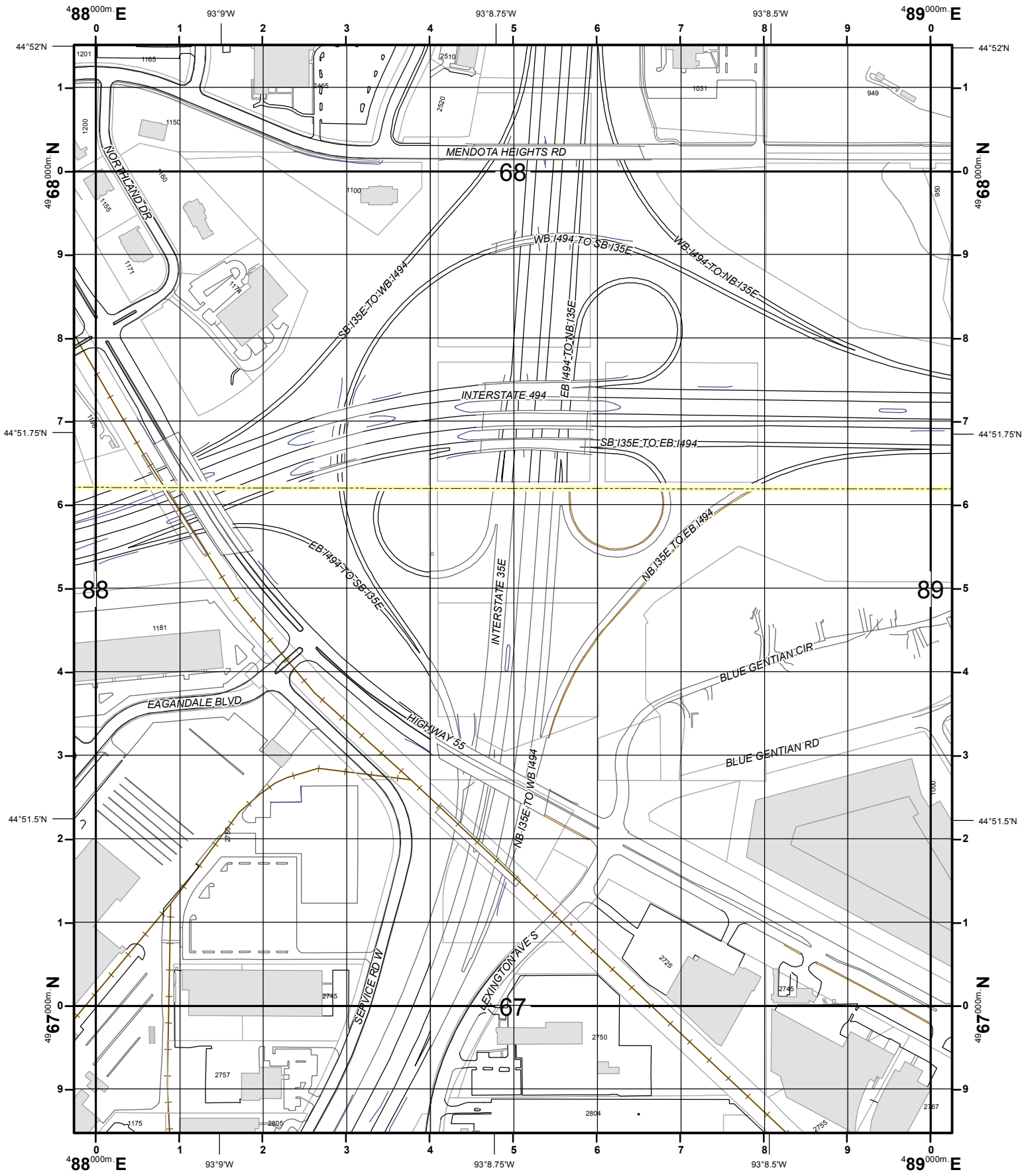
This map was created using the FGDC Standard for the U.S. National Grid
 FGDC-STD-011-2001

For additional information
 see <http://www.fgdc.gov/usng>

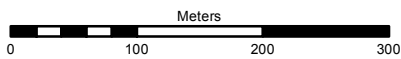
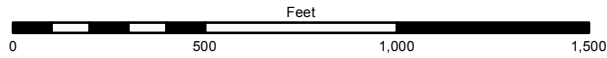
8671	8771	8871
8670	8770	8870
8669	8769	8869



8770



Scale: 1 inch = 500 feet (print size 8.5"x11")



PREPARED BY: DAKOTA COUNTY OFFICE OF GIS, JANUARY 7, 2011
 CORRECTIONS AND ADDITIONS SHOULD BE BROUGHT TO THE ATTENTION OF THE ABOVE ORGANIZATION
 PHONE : (952) 891-7081

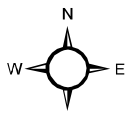
This map was created using the FGDC Standard for the U.S. National Grid
 FGDC-STD-011-2001

For additional information
 see <http://www.fgdc.gov/usng>

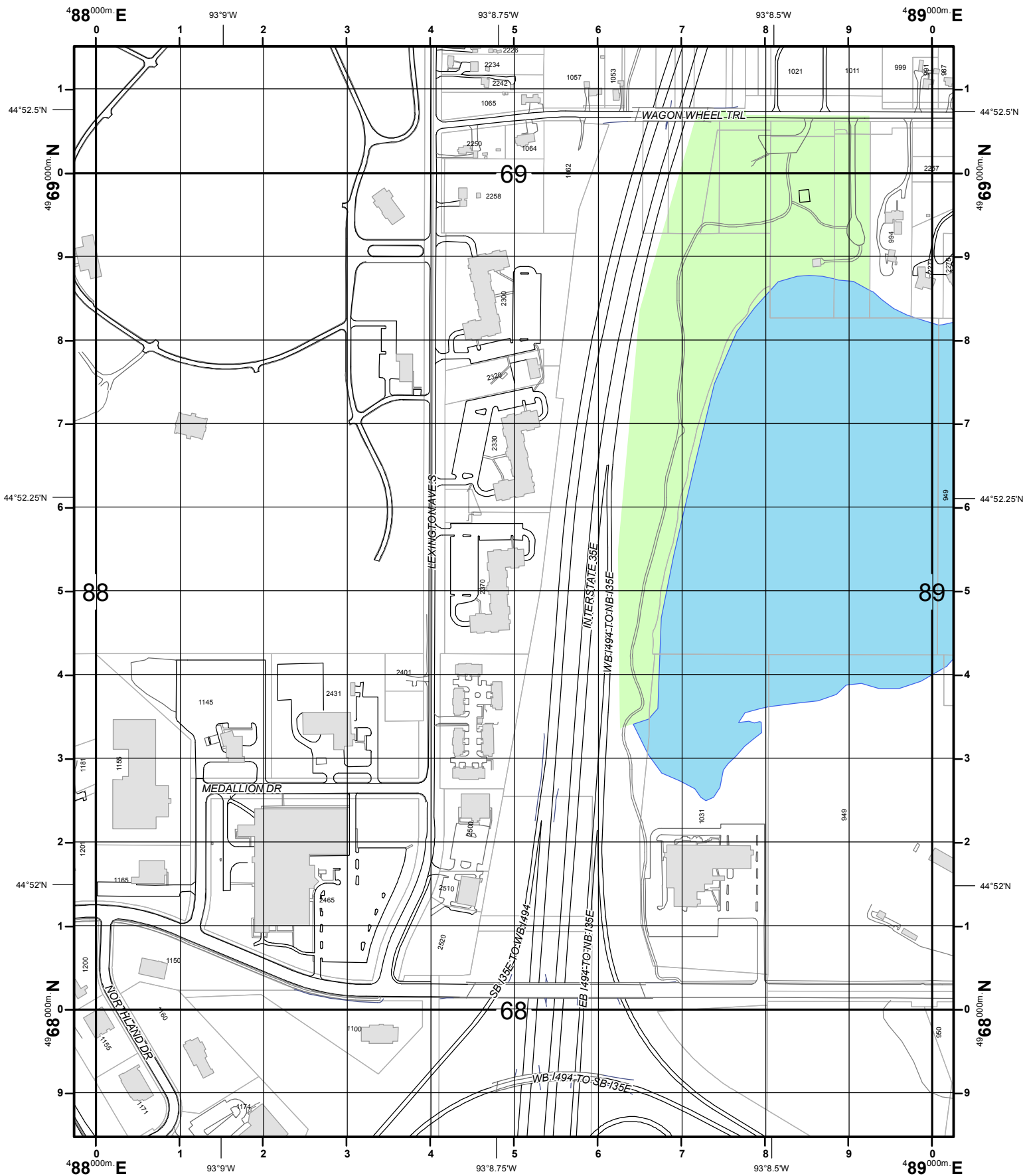
1000-m GRID, US NATIONAL GRID
 NORTH AMERICAN DATUM 1983
 GRID ZONE DESIGNATION 15T
 100,000-m SQUARE IDENTIFICATION: VK

U.S. National Grid
100,000-m Square ID
VK
Grid Zone Designator
15T

8768	8868	8968
8767	8867	8967
8766	8866	8966



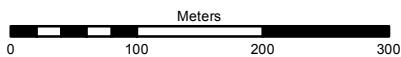
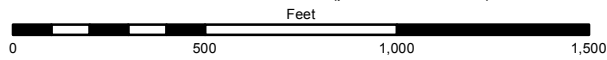
8867



1000-m GRID, US NATIONAL GRID
 NORTH AMERICAN DATUM 1983
 GRID ZONE DESIGNATION 15T
 100,000-m SQUARE IDENTIFICATION: VK

U.S. National Grid
100,000-m Square ID
VK
Grid Zone Designator
15T

Scale: 1 inch = 500 feet (print size 8.5"x11")

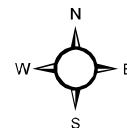


PREPARED BY: DAKOTA COUNTY OFFICE OF GIS, JANUARY 7, 2011
 CORRECTIONS AND ADDITIONS SHOULD BE BROUGHT TO THE ATTENTION OF THE ABOVE ORGANIZATION
 PHONE : (952) 891-7081

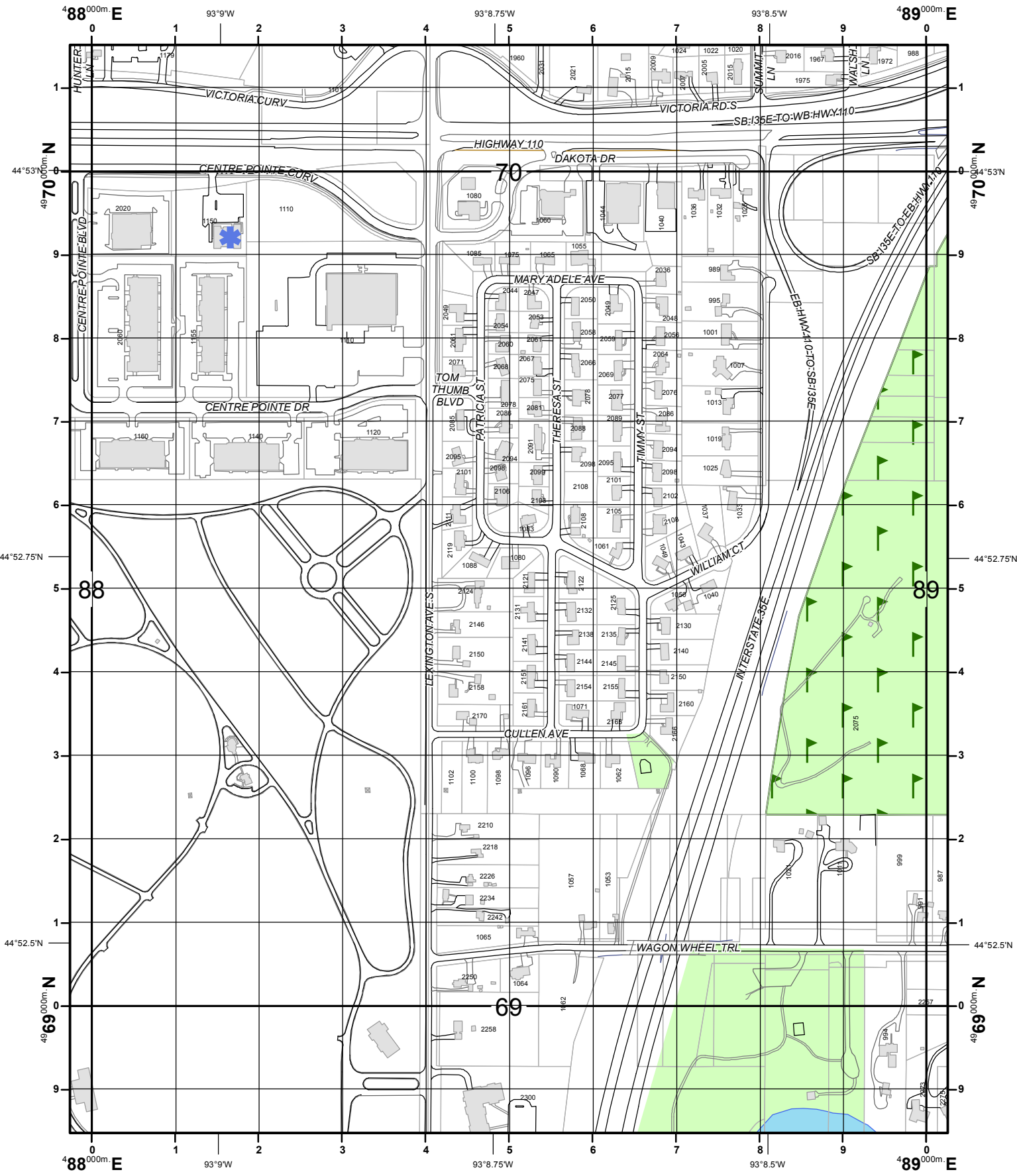
This map was created using the FGDC Standard for the U.S. National Grid
 FGDC-STD-011-2001

For additional information
 see <http://www.fgdc.gov/usng>

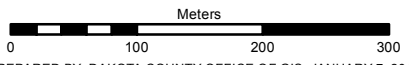
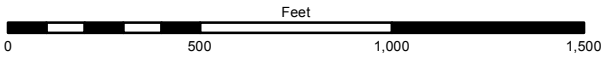
8769	8869	8969
8768	8868	8968
8767	8867	8967



8868



Scale: 1 inch = 500 feet (print size 8.5"x11")



1000-m GRID, US NATIONAL GRID
 NORTH AMERICAN DATUM 1983
 GRID ZONE DESIGNATION 15T
 100,000-m SQUARE IDENTIFICATION: VK

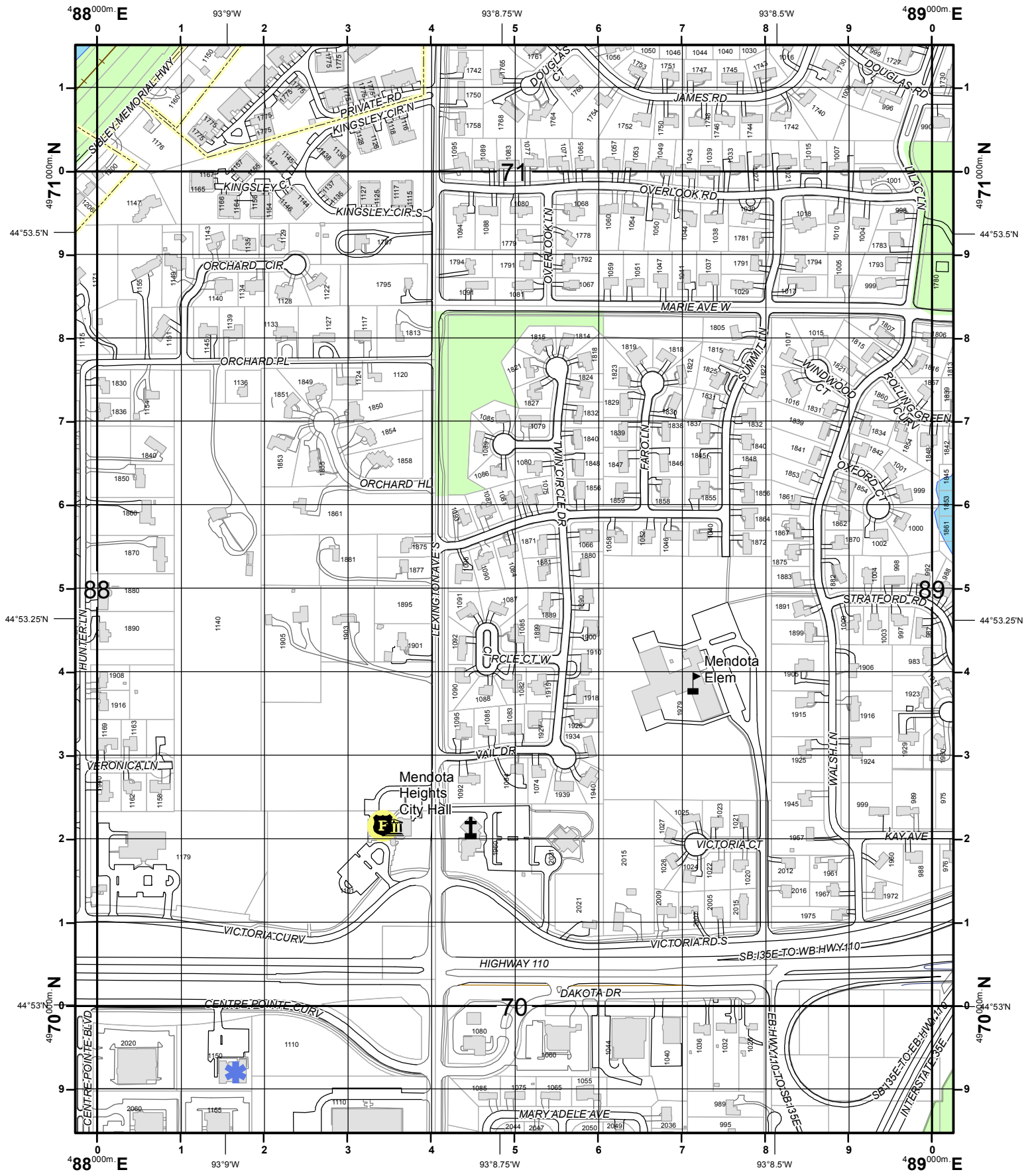
U.S. National Grid
100,000-m Square ID
VK
Grid Zone Designator
15T

PREPARED BY: DAKOTA COUNTY OFFICE OF GIS, JANUARY 7, 2011
 CORRECTIONS AND ADDITIONS SHOULD BE BROUGHT TO THE ATTENTION OF THE ABOVE ORGANIZATION
 PHONE : (952) 891-7081
 This map was created using the FGDC Standard for the U.S. National Grid
 FGDC-STD-011-2001

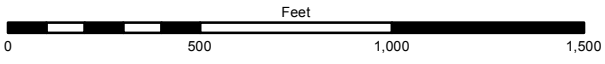
8770	8870	8970
8769	8869	8969
8768	8868	8968



For additional information
 see <http://www.fgdc.gov/usng>



Scale: 1 inch = 500 feet (print size 8.5"x11")

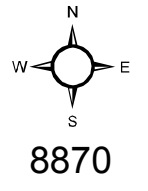


1000-m GRID, US NATIONAL GRID
 NORTH AMERICAN DATUM 1983
 GRID ZONE DESIGNATION 15T
 100,000-m SQUARE IDENTIFICATION: VK

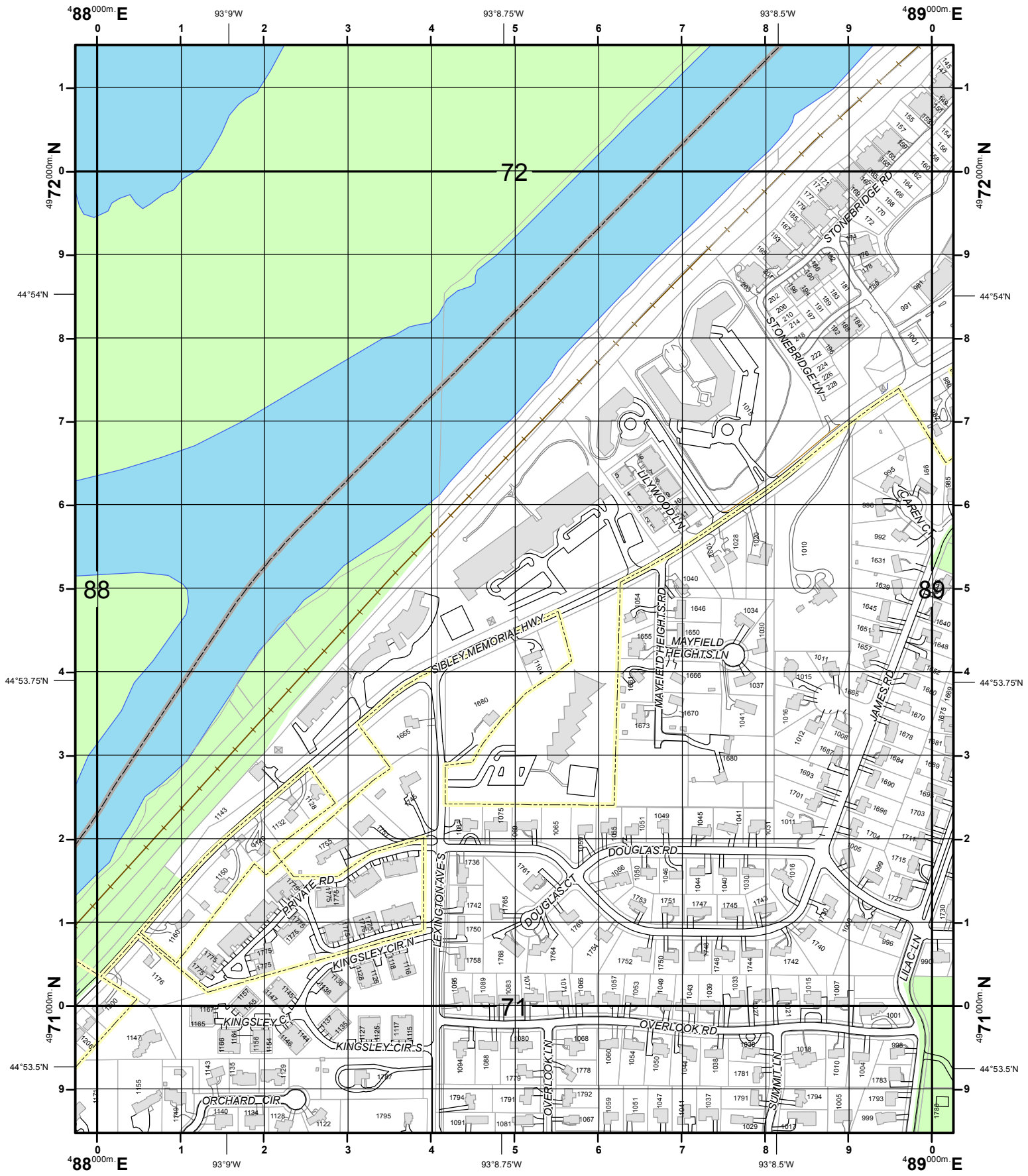
U.S. National Grid
100,000-m Square ID
VK
Grid Zone Designator
15T

PREPARED BY: DAKOTA COUNTY OFFICE OF GIS, JANUARY 7, 2011
 CORRECTIONS AND ADDITIONS SHOULD BE BROUGHT TO THE ATTENTION OF THE ABOVE ORGANIZATION
 PHONE : (952) 891-7081
 This map was created using the FGDC Standard for the U.S. National Grid
 FGDC-STD-011-2001

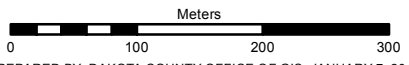
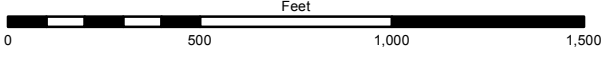
8771	8871	8971
8770	8870	8970
8769	8869	8969



For additional information see <http://www.fgdc.gov/usng>



Scale: 1 inch = 500 feet (print size 8.5"x11")



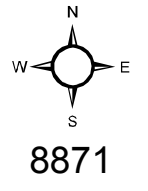
PREPARED BY: DAKOTA COUNTY OFFICE OF GIS, JANUARY 7, 2011
 CORRECTIONS AND ADDITIONS SHOULD BE BROUGHT TO THE ATTENTION OF THE ABOVE ORGANIZATION
 PHONE : (952) 891-7081

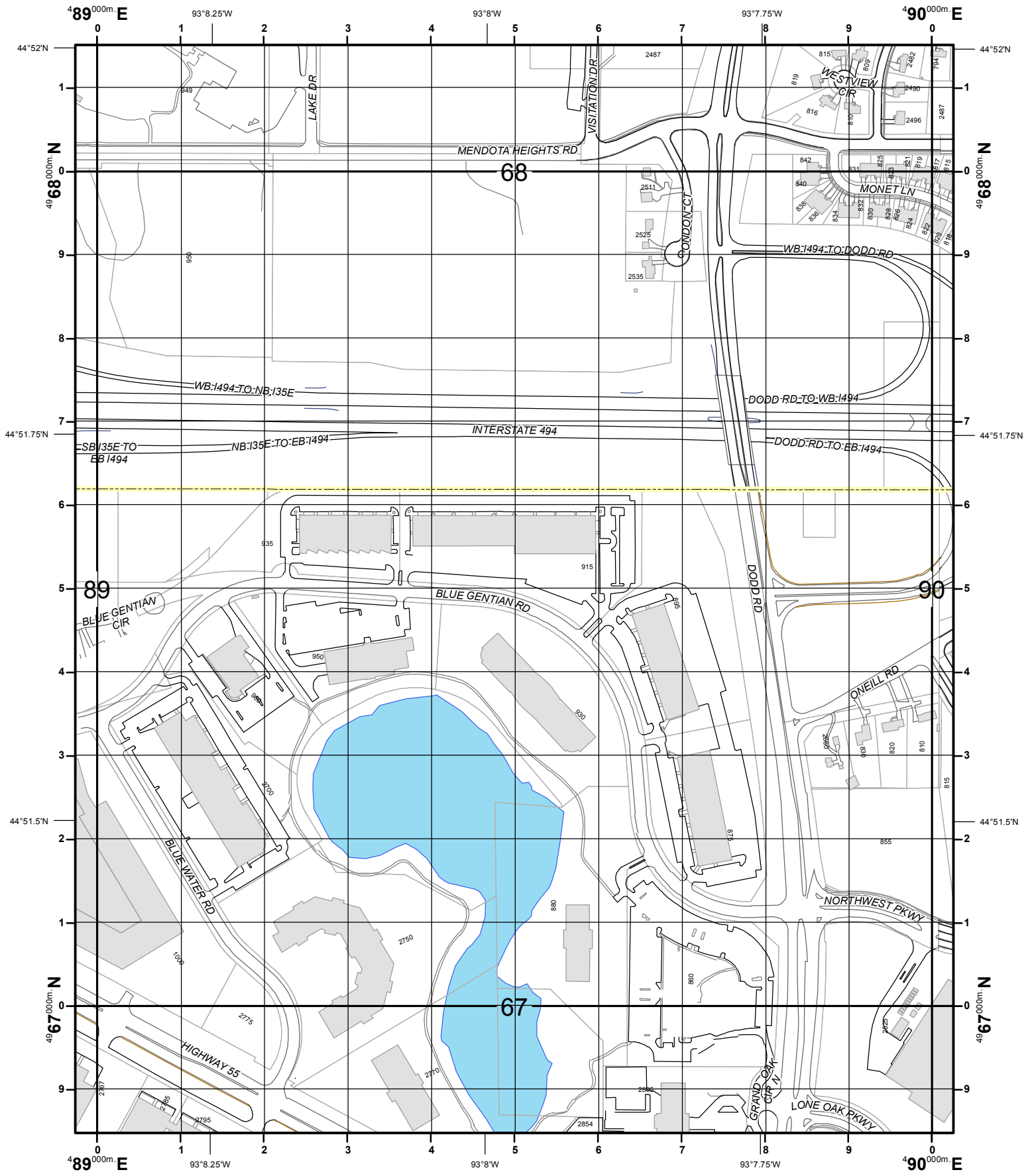
This map was created using the FGDC Standard for the U.S. National Grid
 FGDC-STD-011-2001 For additional information see <http://www.fgdc.gov/usng>

1000-m GRID, US NATIONAL GRID
 NORTH AMERICAN DATUM 1983
 GRID ZONE DESIGNATION 15T
 100,000-m SQUARE IDENTIFICATION: VK

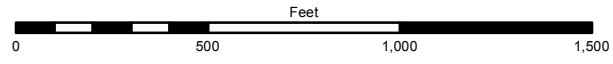
U.S. National Grid
100,000-m Square ID
VK
Grid Zone Designator
15T

8772	8872	8972
8771	8871	8971
8770	8870	8970





Scale: 1 inch = 500 feet (print size 8.5"x11")



1000-m GRID, US NATIONAL GRID
 NORTH AMERICAN DATUM 1983
 GRID ZONE DESIGNATION 15T
 100,000-m SQUARE IDENTIFICATION: VK

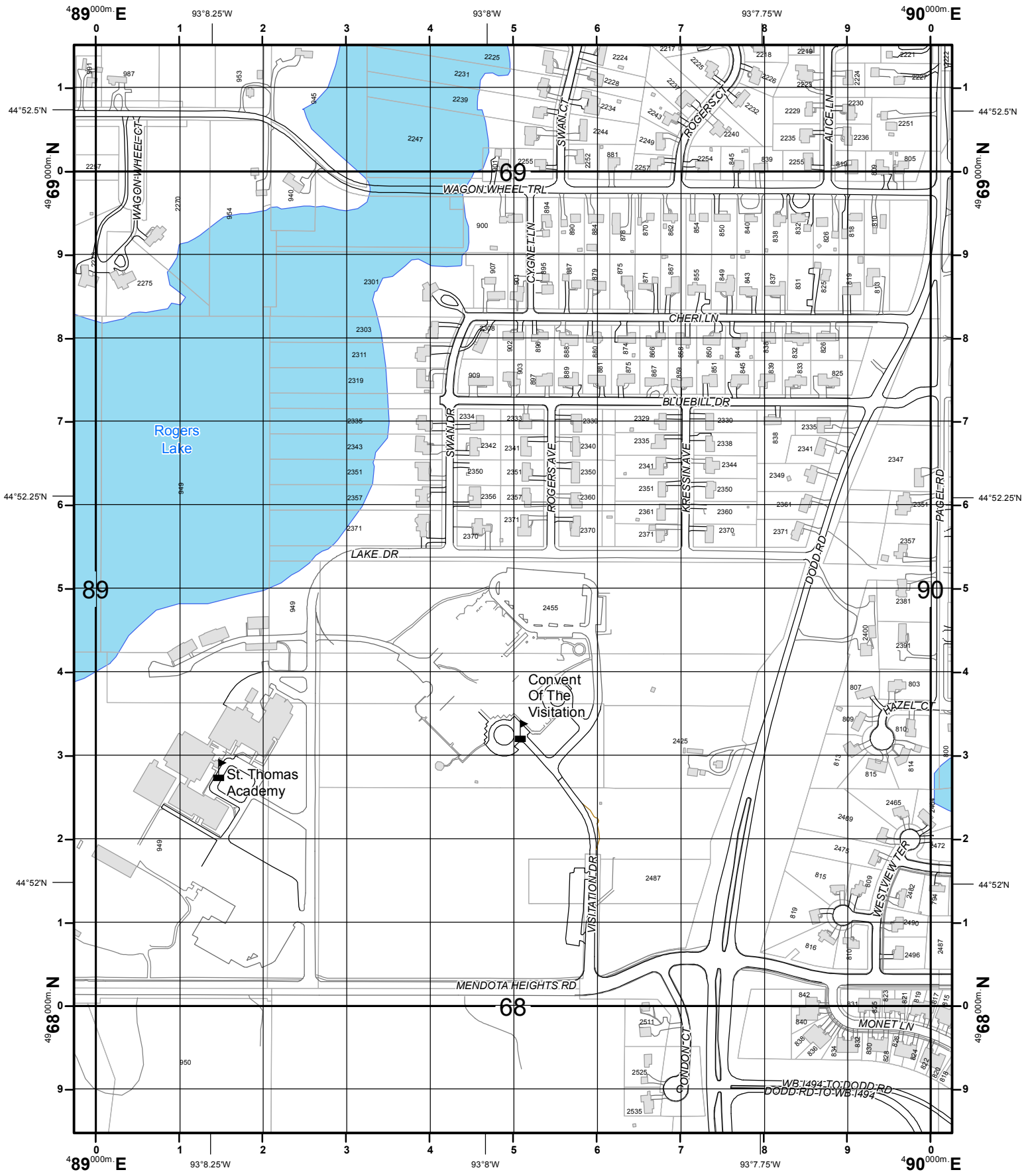
U.S. National Grid
100,000-m Square ID
VK
Grid Zone Designator
15T

PREPARED BY: DAKOTA COUNTY OFFICE OF GIS, JANUARY 7, 2011
 CORRECTIONS AND ADDITIONS SHOULD BE BROUGHT TO THE ATTENTION OF THE ABOVE ORGANIZATION
 PHONE : (952) 891-7081
 This map was created using the FGDC Standard for the U.S. National Grid
 FGDC-STD-011-2001

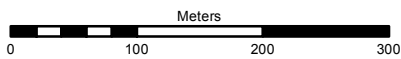
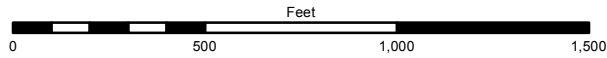
8868	8968	9068
8867	8967	9067
8866	8966	9066



For additional information
 see <http://www.fgdc.gov/usng>



Scale: 1 inch = 500 feet (print size 8.5"x11")



PREPARED BY: DAKOTA COUNTY OFFICE OF GIS, JANUARY 7, 2011
 CORRECTIONS AND ADDITIONS SHOULD BE BROUGHT TO THE ATTENTION OF THE ABOVE ORGANIZATION
 PHONE : (952) 891-7081

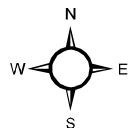
This map was created using the FGDC Standard for the U.S. National Grid
 FGDC-STD-011-2001

For additional information
 see <http://www.fgdc.gov/usng>

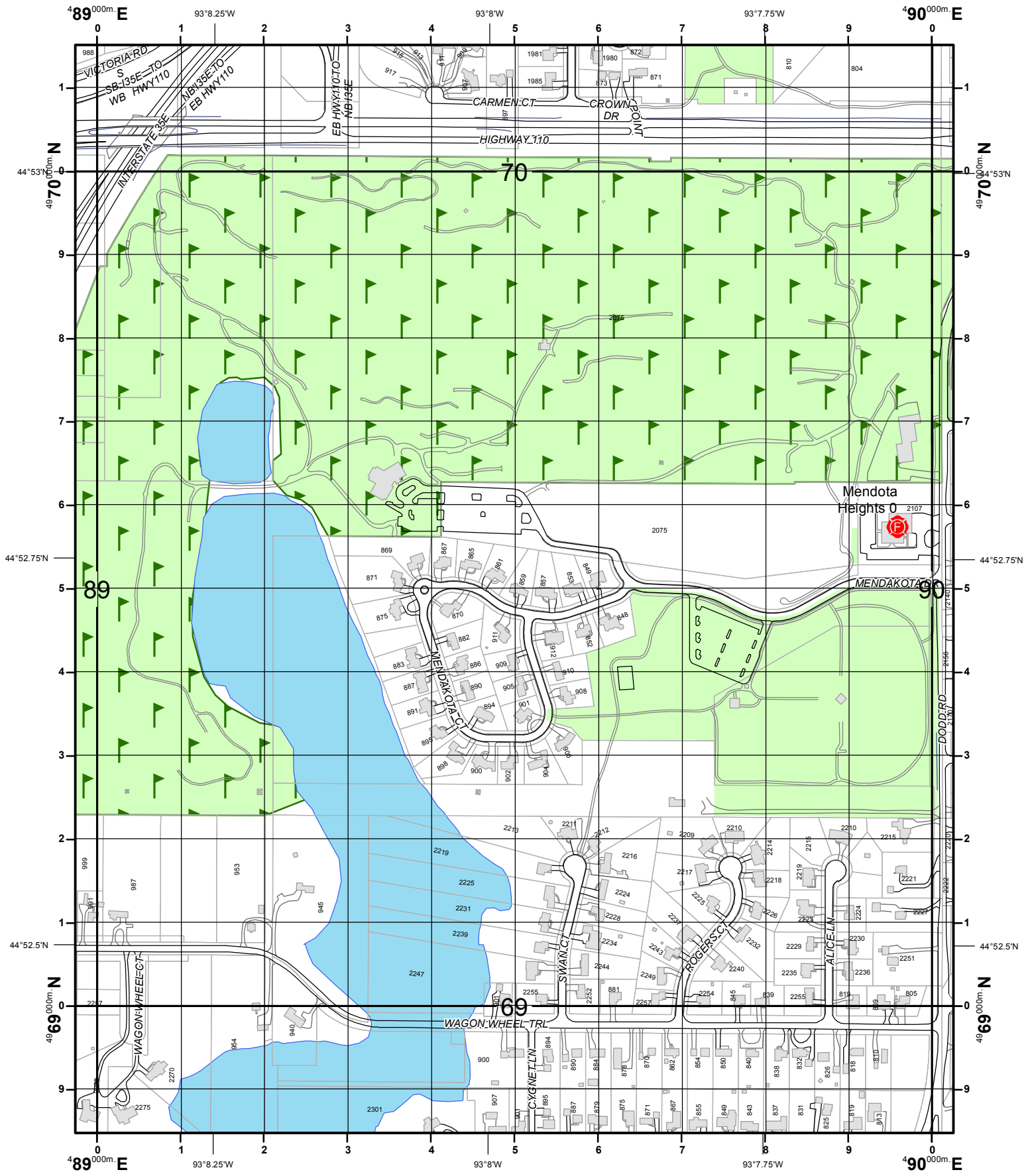
1000-m GRID, US NATIONAL GRID
 NORTH AMERICAN DATUM 1983
 GRID ZONE DESIGNATION 15T
 100,000-m SQUARE IDENTIFICATION: VK

U.S. National Grid
100,000-m Square ID
VK
Grid Zone Designator
15T

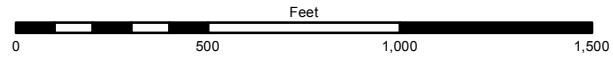
8869	8969	9069
8868	8968	9068
8867	8967	9067



8968



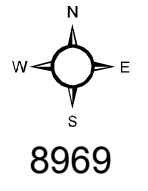
Scale: 1 inch = 500 feet (print size 8.5"x11")



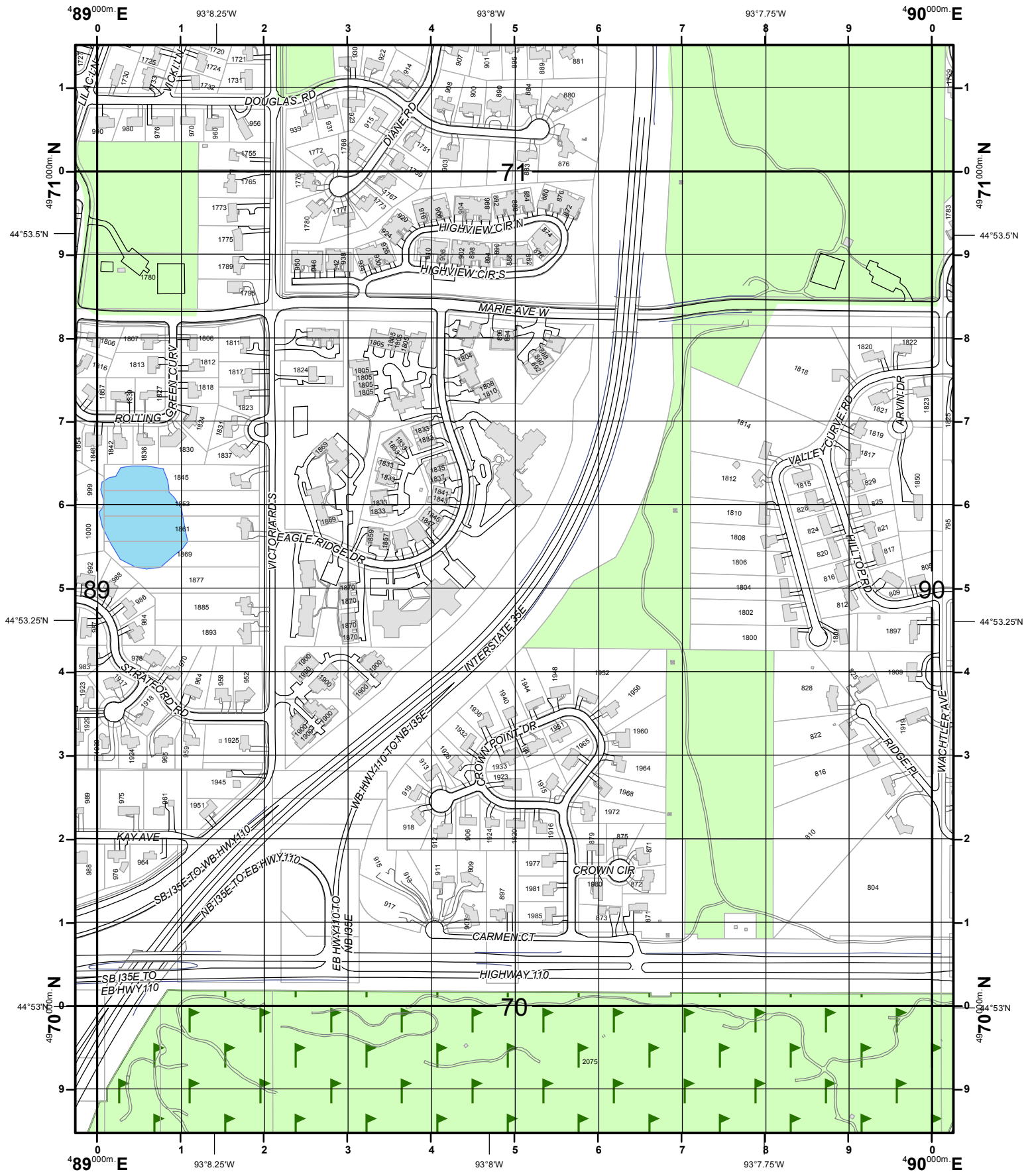
1000-m GRID, US NATIONAL GRID
 NORTH AMERICAN DATUM 1983
 GRID ZONE DESIGNATION 15T
 100,000-m SQUARE IDENTIFICATION: VK

U.S. National Grid
100,000-m Square ID
VK
Grid Zone Designator
15T

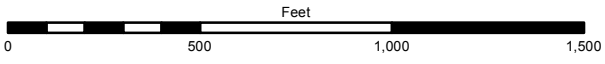
8870	8970	9070
8869	8969	9069
8868	8968	9068



PREPARED BY: DAKOTA COUNTY OFFICE OF GIS, JANUARY 7, 2011
 CORRECTIONS AND ADDITIONS SHOULD BE BROUGHT TO THE ATTENTION OF THE ABOVE ORGANIZATION
 PHONE : (952) 891-7081
 This map was created using the FGDC Standard for the U.S. National Grid
 FGDC-STD-011-2001
 For additional information
 see <http://www.fgdc.gov/usng>



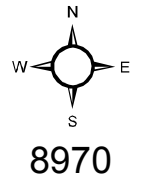
Scale: 1 inch = 500 feet (print size 8.5"x11")



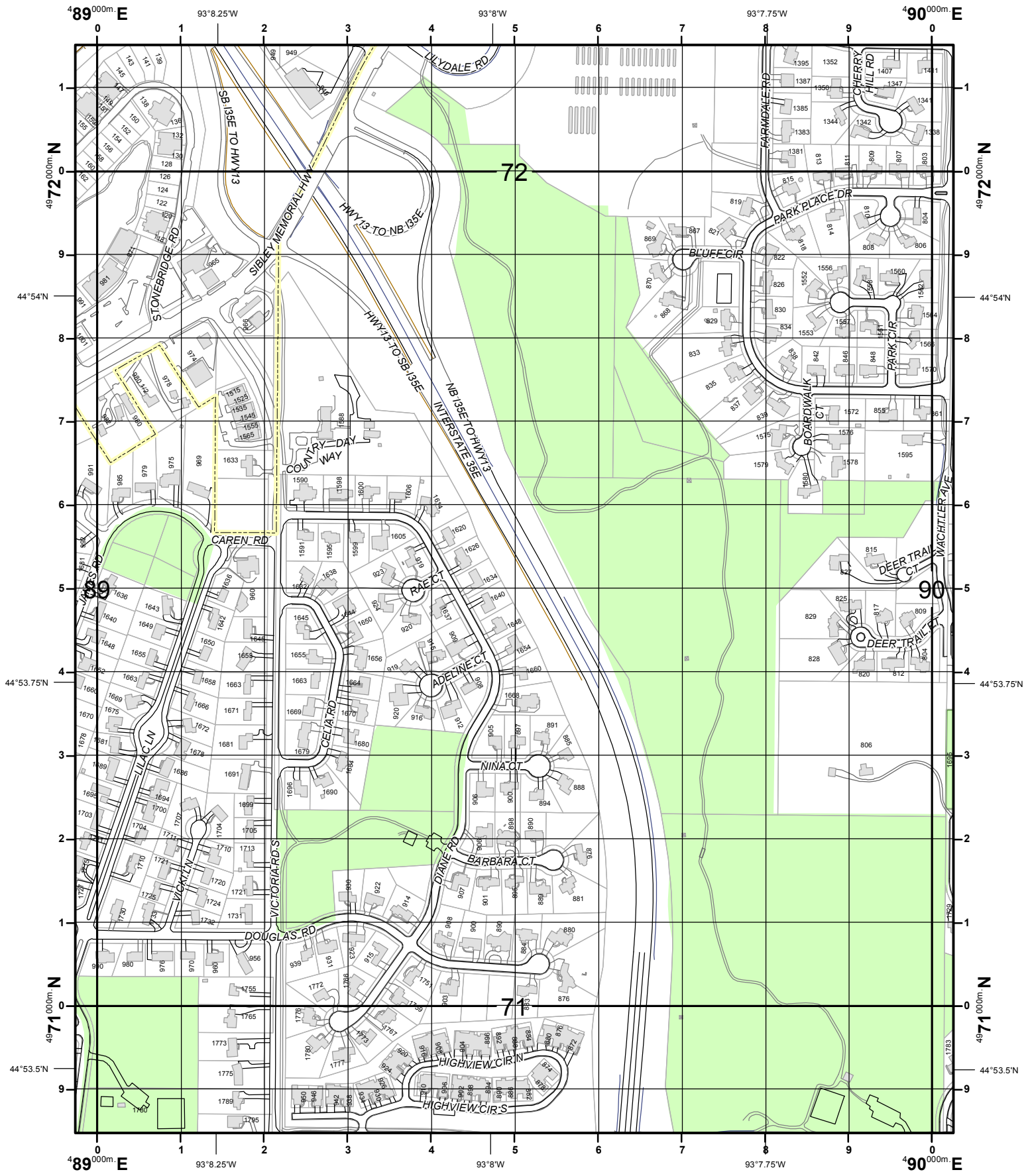
1000-m GRID, US NATIONAL GRID
 NORTH AMERICAN DATUM 1983
 GRID ZONE DESIGNATION 15T
 100,000-m SQUARE IDENTIFICATION: VK

U.S. National Grid
100,000-m Square ID
VK
Grid Zone Designator
15T

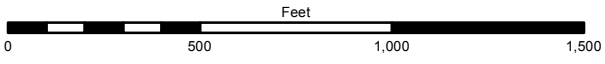
8871	8971	9071
8870	8970	9070
8869	8969	9069



PREPARED BY: DAKOTA COUNTY OFFICE OF GIS, JANUARY 7, 2011
 CORRECTIONS AND ADDITIONS SHOULD BE BROUGHT TO THE ATTENTION OF THE ABOVE ORGANIZATION
 PHONE : (952) 891-7081
 This map was created using the FGDC Standard for the U.S. National Grid
 FGDC-STD-011-2001
 For additional information
 see <http://www.fgdc.gov/usng>



Scale: 1 inch = 500 feet (print size 8.5"x11")



1000-m GRID, US NATIONAL GRID
 NORTH AMERICAN DATUM 1983
 GRID ZONE DESIGNATION 15T
 100,000-m SQUARE IDENTIFICATION: VK

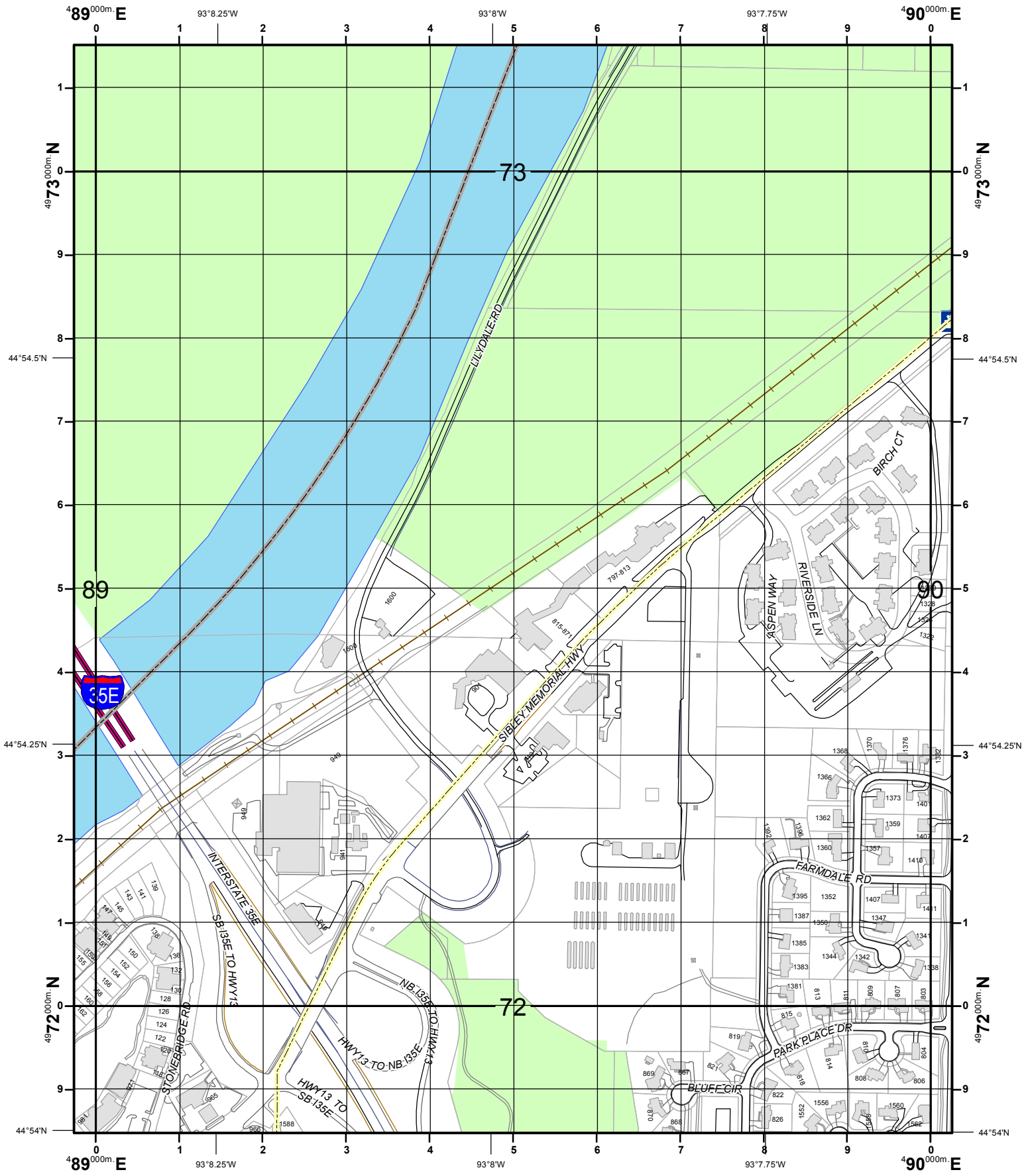
U.S. National Grid
100,000-m Square ID
VK
Grid Zone Designator
15T

PREPARED BY: DAKOTA COUNTY OFFICE OF GIS, JANUARY 7, 2011
 CORRECTIONS AND ADDITIONS SHOULD BE BROUGHT TO THE ATTENTION OF THE ABOVE ORGANIZATION
 PHONE : (952) 891-7081
 This map was created using the FGDC Standard for the U.S. National Grid
 FGDC-STD-011-2001

8872	8972	9072
8871	8971	9071
8870	8970	9070



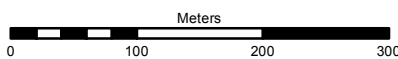
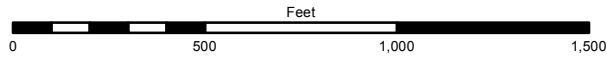
For additional information
 see <http://www.fgdc.gov/usng>



1000-m GRID, US NATIONAL GRID
 NORTH AMERICAN DATUM 1983
 GRID ZONE DESIGNATION 15T
 100,000-m SQUARE IDENTIFICATION: VK

U.S. National Grid
100,000-m Square ID
VK
Grid Zone Designator
15T

Scale: 1 inch = 500 feet (print size 8.5"x11")

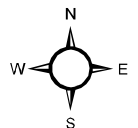


PREPARED BY: DAKOTA COUNTY OFFICE OF GIS, JANUARY 7, 2011
 CORRECTIONS AND ADDITIONS SHOULD BE BROUGHT TO THE ATTENTION OF THE ABOVE ORGANIZATION
 PHONE : (952) 891-7081

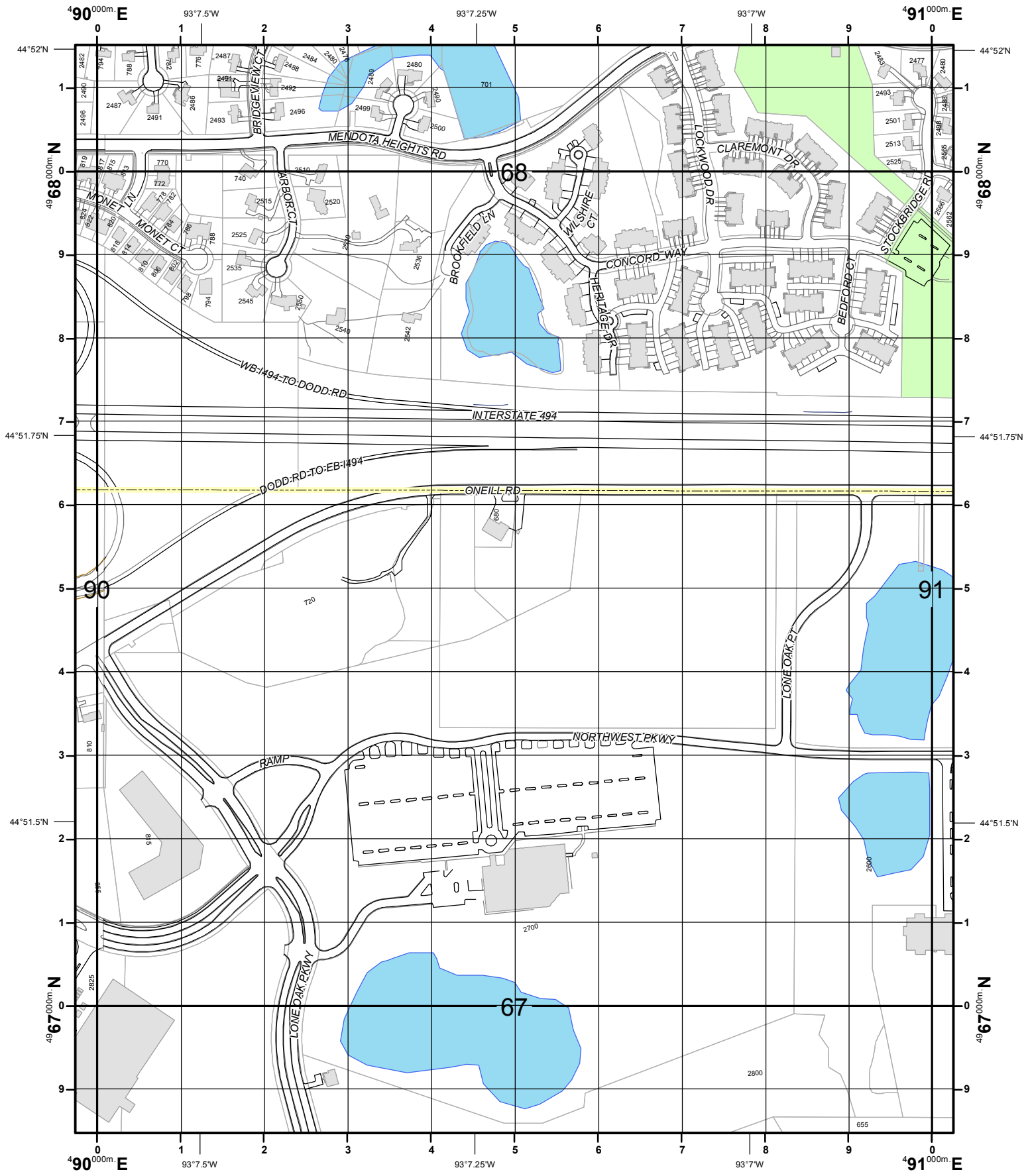
This map was created using the FGDC Standard for the U.S. National Grid
 FGDC-STD-011-2001

For additional information
 see <http://www.fgdc.gov/usng>

8873	8973	9073
8872	8972	9072
8871	8971	9071

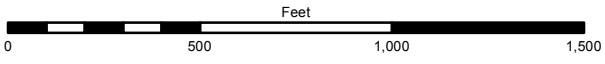


8972



1000-m GRID, US NATIONAL GRID
 NORTH AMERICAN DATUM 1983
 GRID ZONE DESIGNATION 15T
 100,000-m SQUARE IDENTIFICATION: VK

Scale: 1 inch = 500 feet (print size 8.5"x11")



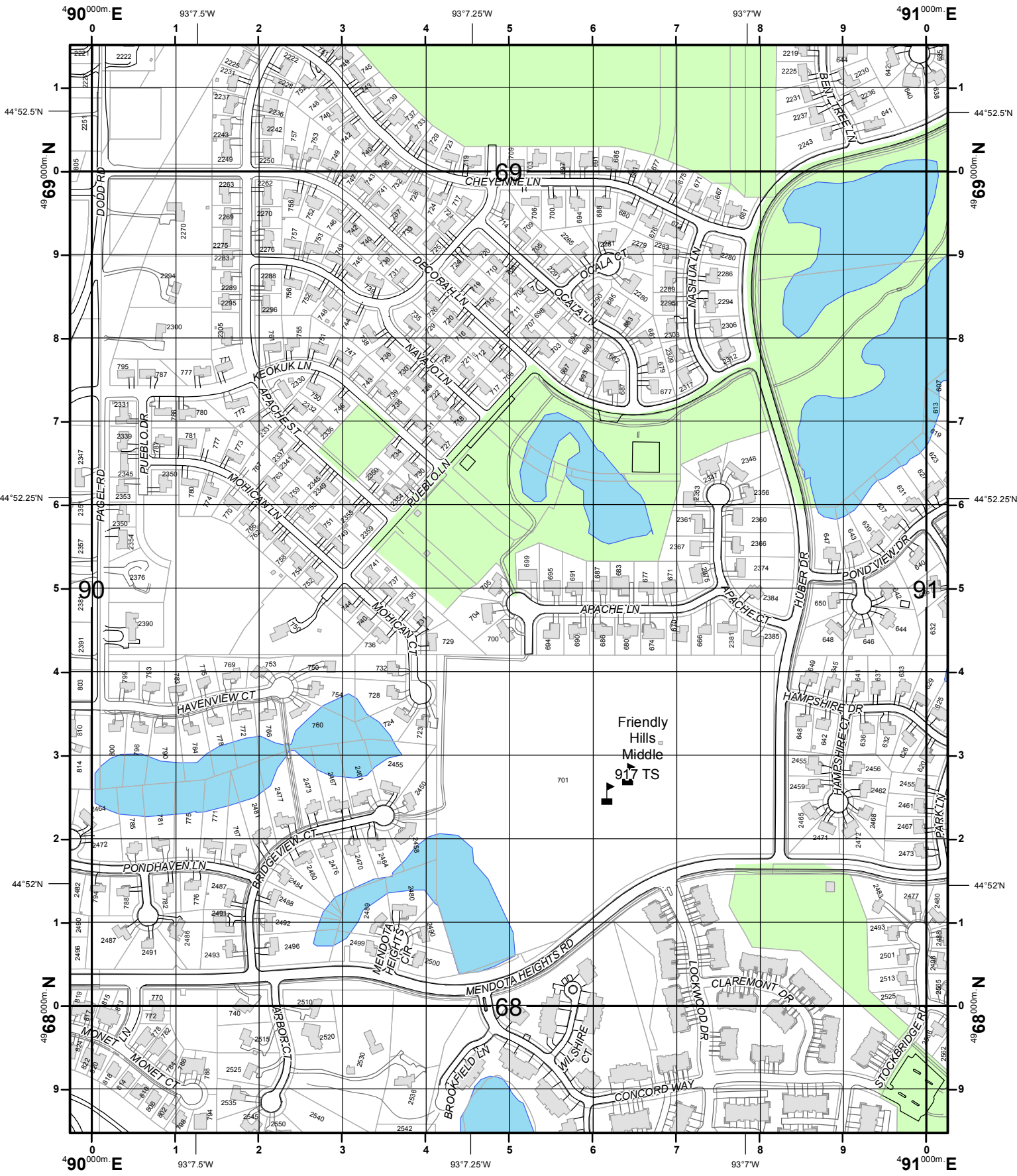
U.S. National Grid
100,000-m Square ID
VK
Grid Zone Designator
15T

PREPARED BY: DAKOTA COUNTY OFFICE OF GIS, JANUARY 7, 2011
 CORRECTIONS AND ADDITIONS SHOULD BE BROUGHT TO THE ATTENTION OF THE ABOVE ORGANIZATION
 PHONE : (952) 891-7081
 This map was created using the FGDC Standard for the U.S. National Grid
 FGDC-STD-011-2001

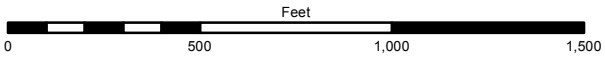
8968	9068	9168
8967	9067	9167
8966	9066	9166



For additional information
 see <http://www.fgdc.gov/usng>



Scale: 1 inch = 500 feet (print size 8.5"x11")

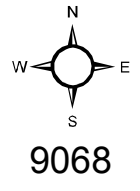


1000-m GRID, US NATIONAL GRID
 NORTH AMERICAN DATUM 1983
 GRID ZONE DESIGNATION 15T
 100,000-m SQUARE IDENTIFICATION: VK

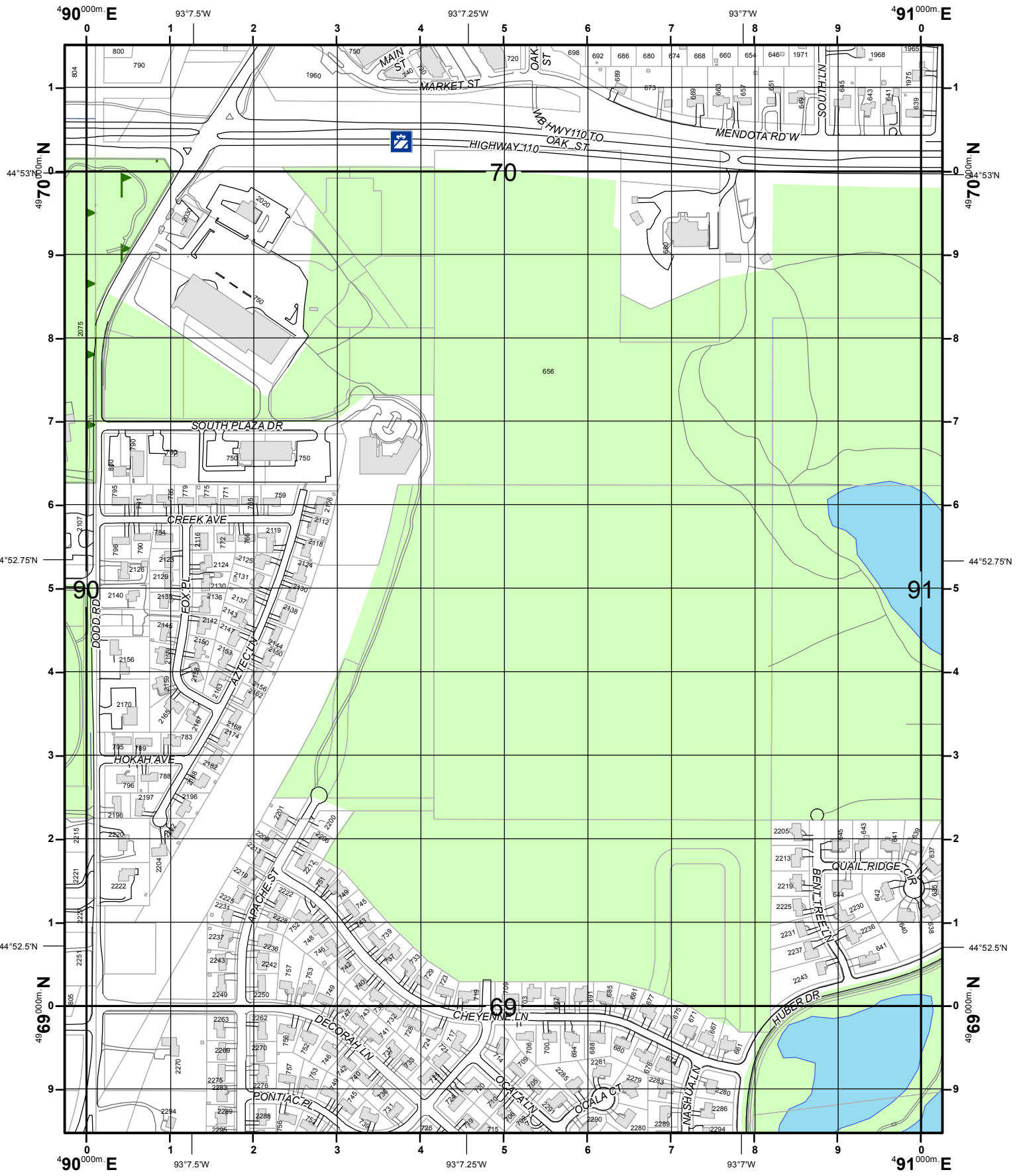
U.S. National Grid
100,000-m Square ID
VK
Grid Zone Designator
15T

PREPARED BY: DAKOTA COUNTY OFFICE OF GIS, JANUARY 7, 2011
 CORRECTIONS AND ADDITIONS SHOULD BE BROUGHT TO THE ATTENTION OF THE ABOVE ORGANIZATION
 PHONE : (952) 891-7081
 This map was created using the FGDC Standard for the U.S. National Grid
 FGDC-STD-011-2001

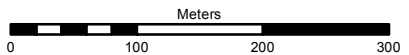
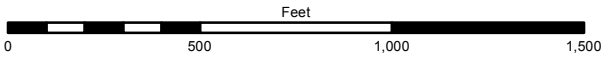
8969	9069	9169
8968	9068	9168
8967	9067	9167



For additional information
 see <http://www.fgdc.gov/usng>



Scale: 1 inch = 500 feet (print size 8.5"x11")



1000-m GRID, US NATIONAL GRID
 NORTH AMERICAN DATUM 1983
 GRID ZONE DESIGNATION 15T
 100,000-m SQUARE IDENTIFICATION: VK

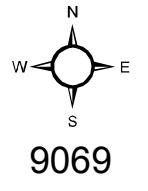
U.S. National Grid
100,000-m Square ID
VK
Grid Zone Designator
15T

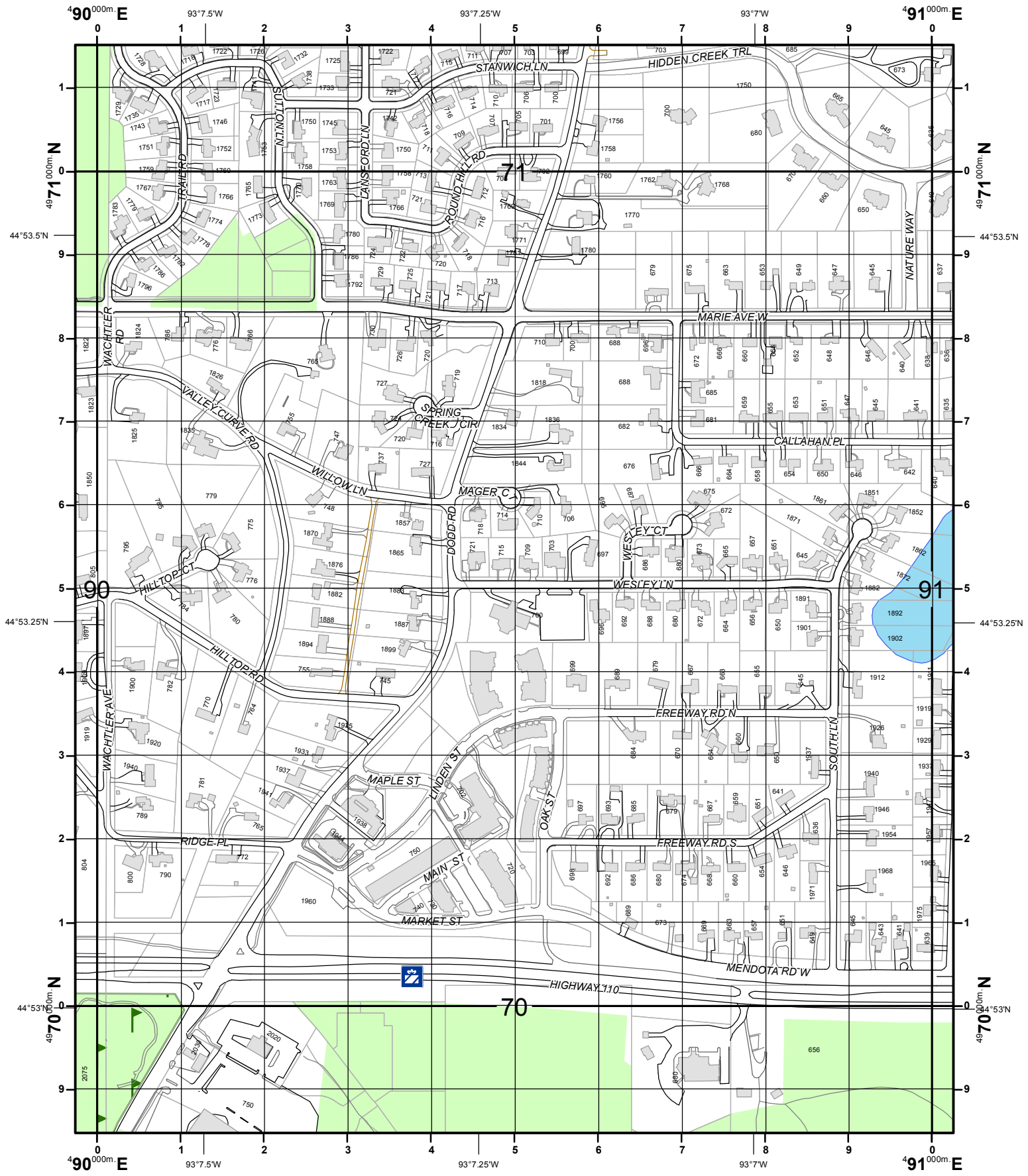
PREPARED BY: DAKOTA COUNTY OFFICE OF GIS, JANUARY 7, 2011
 CORRECTIONS AND ADDITIONS SHOULD BE BROUGHT TO THE ATTENTION OF THE ABOVE ORGANIZATION
 PHONE : (952) 891-7081

This map was created using the FGDC Standard for the U.S. National Grid
 FGDC-STD-011-2001

For additional information
 see <http://www.fgdc.gov/usng>

8970	9070	9170
8969	9069	9169
8968	9068	9168

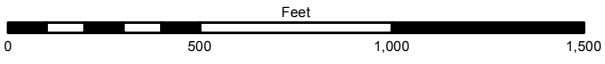




1000-m GRID, US NATIONAL GRID
 NORTH AMERICAN DATUM 1983
 GRID ZONE DESIGNATION 15T
 100,000-m SQUARE IDENTIFICATION: VK

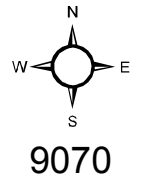
U.S. National Grid
100,000-m Square ID
VK
Grid Zone Designator
15T

Scale: 1 inch = 500 feet (print size 8.5"x11")



PREPARED BY: DAKOTA COUNTY OFFICE OF GIS, JANUARY 7, 2011
 CORRECTIONS AND ADDITIONS SHOULD BE BROUGHT TO THE ATTENTION OF THE ABOVE ORGANIZATION
 PHONE : (952) 891-7081
 This map was created using the FGDC Standard for the U.S. National Grid
 FGDC-STD-011-2001

8971	9071	9171
8970	9070	9170
8969	9069	9169

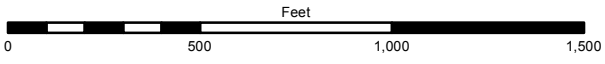


For additional information
 see <http://www.fgdc.gov/usng>



1000-m GRID, US NATIONAL GRID
 NORTH AMERICAN DATUM 1983
 GRID ZONE DESIGNATION 15T
 100,000-m SQUARE IDENTIFICATION: VK

Scale: 1 inch = 500 feet (print size 8.5"x11")

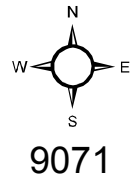


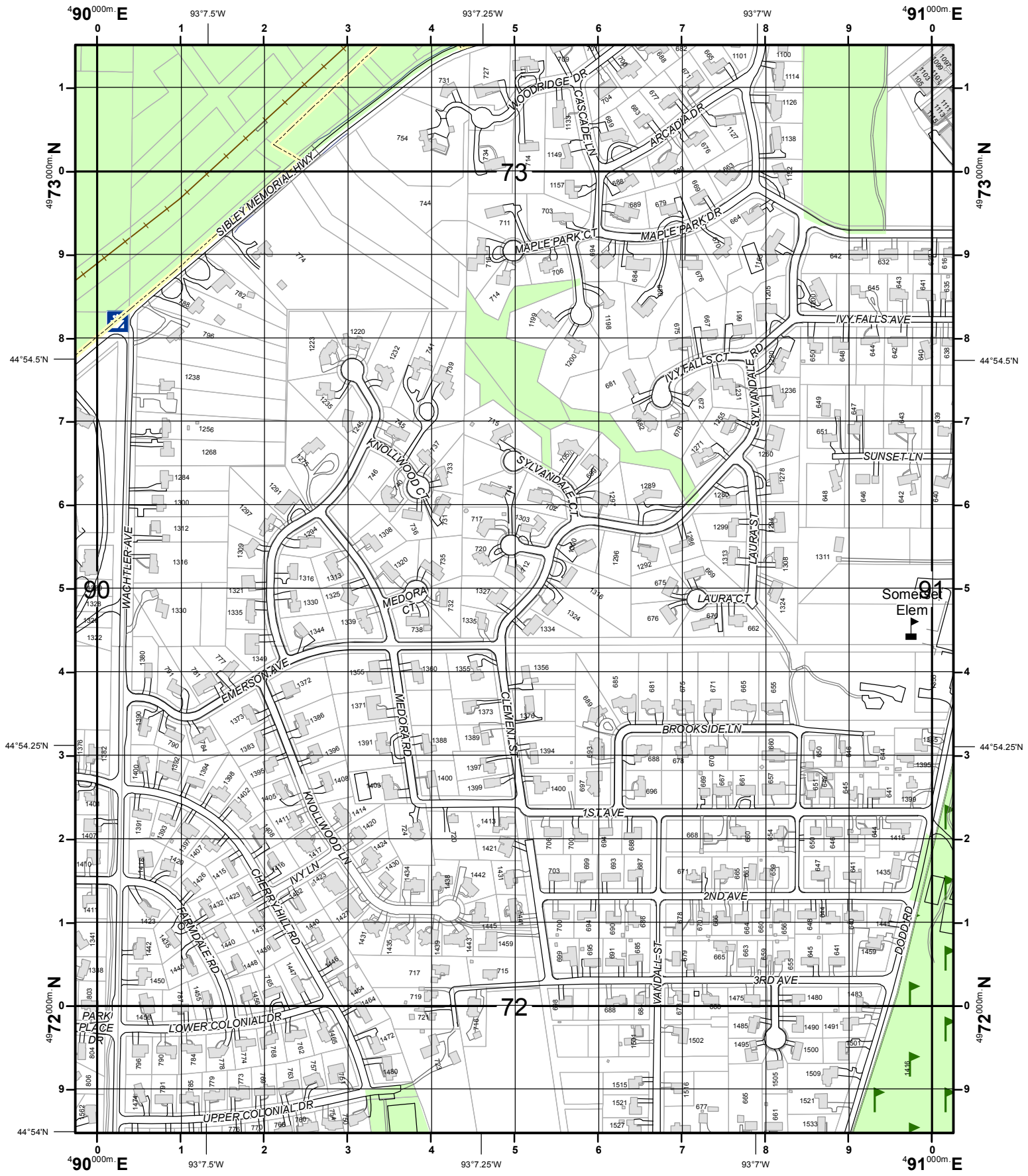
U.S. National Grid
100,000-m Square ID
VK
Grid Zone Designator
15T

PREPARED BY: DAKOTA COUNTY OFFICE OF GIS, JANUARY 7, 2011
 CORRECTIONS AND ADDITIONS SHOULD BE BROUGHT TO THE ATTENTION OF THE ABOVE ORGANIZATION
 PHONE : (952) 891-7081
 This map was created using the FGDC Standard for the U.S. National Grid
 FGDC-STD-011-2001

For additional information
 see <http://www.fgdc.gov/usng>

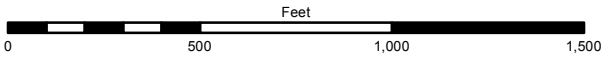
8972	9072	9172
8971	9071	9171
8970	9070	9170





1000-m GRID, US NATIONAL GRID
 NORTH AMERICAN DATUM 1983
 GRID ZONE DESIGNATION 15T
 100,000-m SQUARE IDENTIFICATION: VK

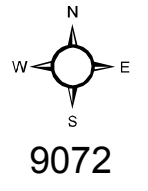
Scale: 1 inch = 500 feet (print size 8.5"x11")



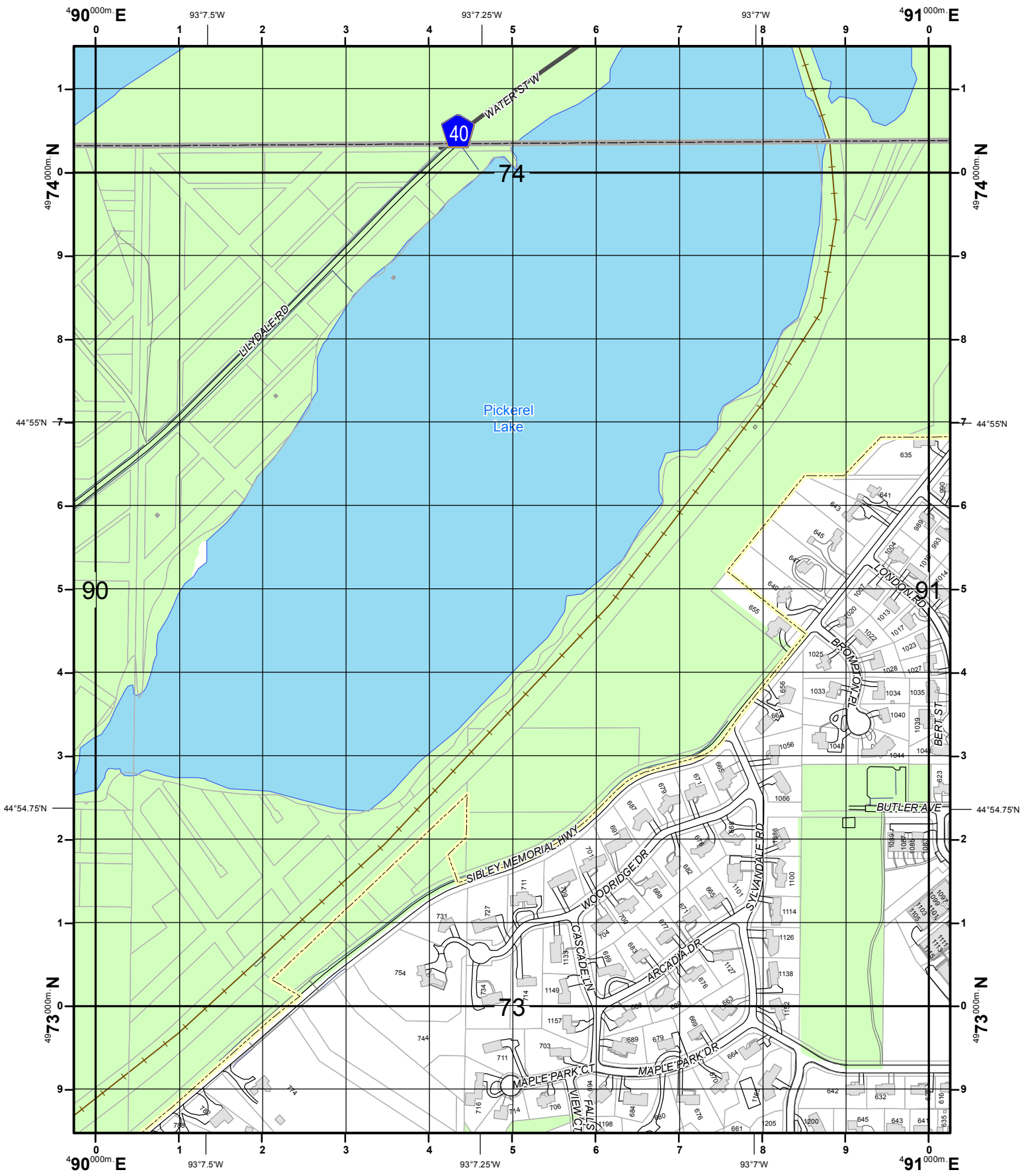
U.S. National Grid
100,000-m Square ID
VK
Grid Zone Designator
15T

PREPARED BY: DAKOTA COUNTY OFFICE OF GIS, JANUARY 7, 2011
 CORRECTIONS AND ADDITIONS SHOULD BE BROUGHT TO THE ATTENTION OF THE ABOVE ORGANIZATION
 PHONE : (952) 891-7081
 This map was created using the FGDC Standard for the U.S. National Grid
 FGDC-STD-011-2001

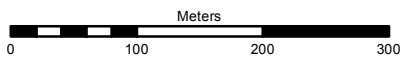
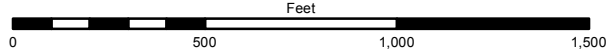
8973	9073	9173
8972	9072	9172
8971	9071	9171



For additional information
 see <http://www.fgdc.gov/usng>



Scale: 1 inch = 500 feet (print size 8.5"x11")



PREPARED BY: DAKOTA COUNTY OFFICE OF GIS, JANUARY 7, 2011
 CORRECTIONS AND ADDITIONS SHOULD BE BROUGHT TO THE ATTENTION OF THE ABOVE ORGANIZATION
 PHONE : (952) 891-7081

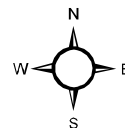
This map was created using the FGDC Standard for the U.S. National Grid
 FGDC-STD-011-2001

For additional information
 see <http://www.fgdc.gov/usng>

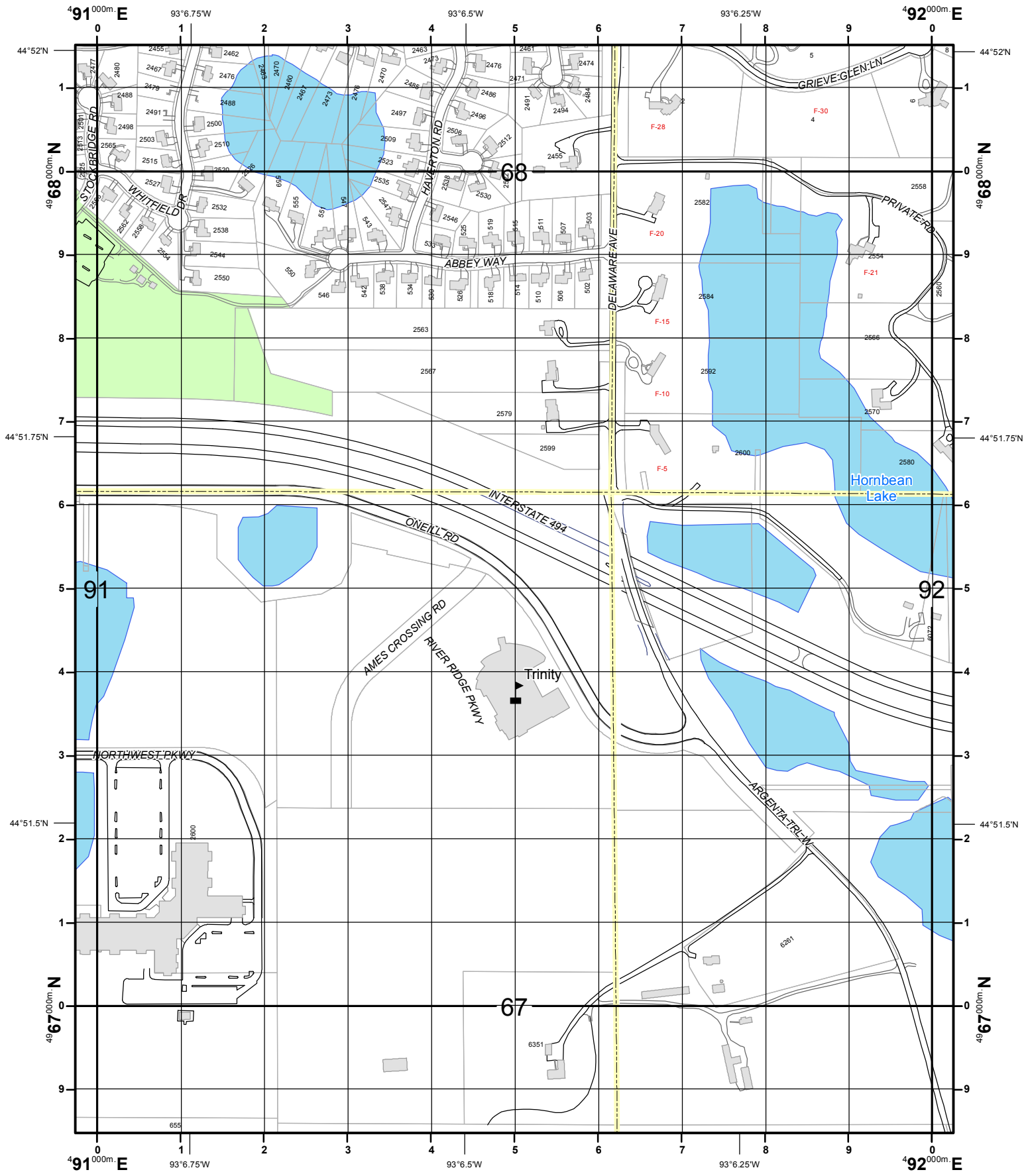
1000-m GRID, US NATIONAL GRID
 NORTH AMERICAN DATUM 1983
 GRID ZONE DESIGNATION 15T
 100,000-m SQUARE IDENTIFICATION: VK

U.S. National Grid
100,000-m Square ID
VK
Grid Zone Designator
15T

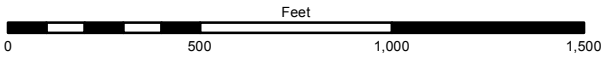
8974	9074	9174
8973	9073	9173
8972	9072	9172



9073



Scale: 1 inch = 500 feet (print size 8.5"x11")



1000-m GRID, US NATIONAL GRID
 NORTH AMERICAN DATUM 1983
 GRID ZONE DESIGNATION 15T
 100,000-m SQUARE IDENTIFICATION: VK

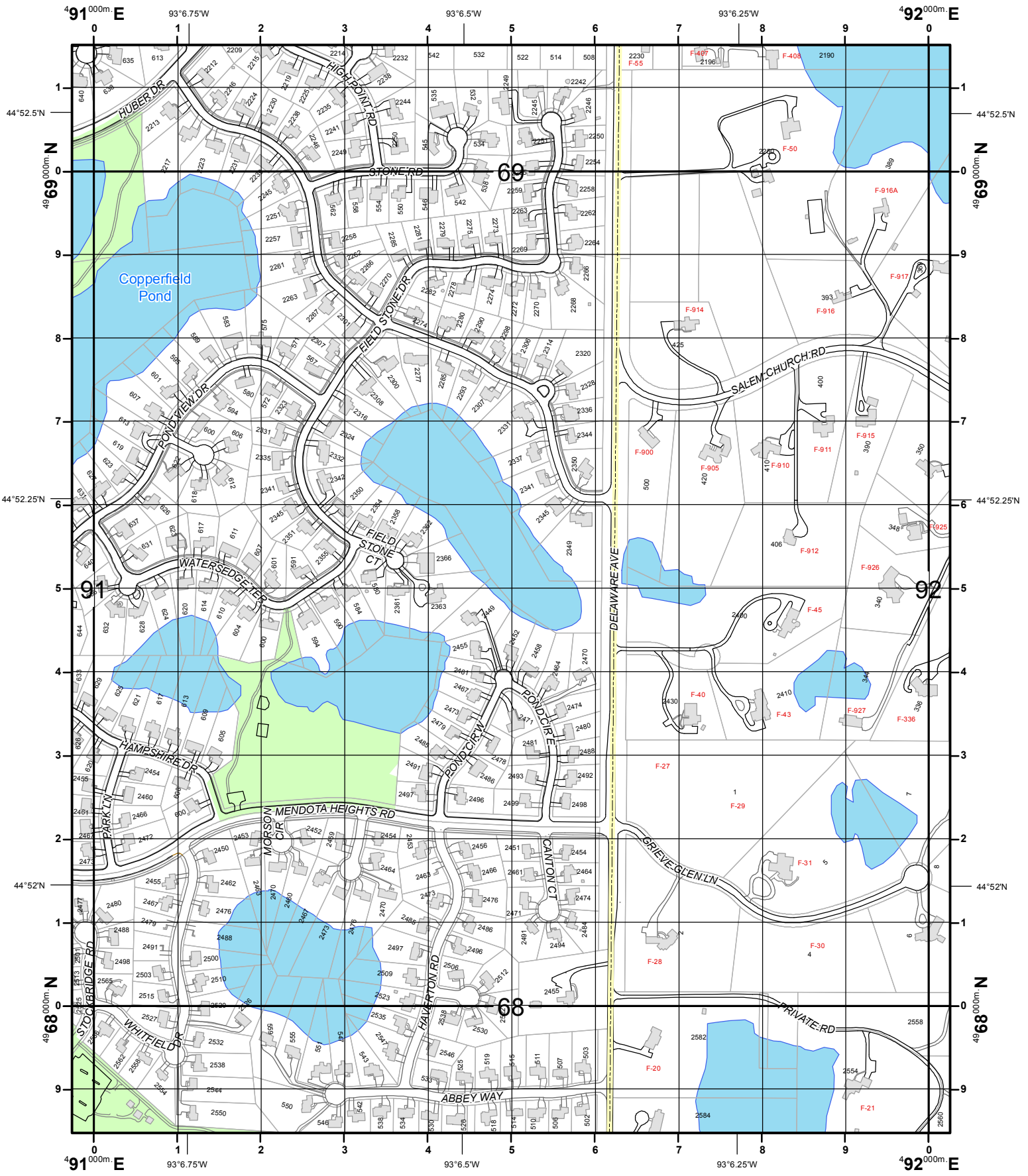
U.S. National Grid
100,000-m Square ID
VK
Grid Zone Designator
15T

PREPARED BY: DAKOTA COUNTY OFFICE OF GIS, JANUARY 7, 2011
 CORRECTIONS AND ADDITIONS SHOULD BE BROUGHT TO THE ATTENTION OF THE ABOVE ORGANIZATION
 PHONE : (952) 891-7081
 This map was created using the FGDC Standard for the U.S. National Grid
 FGDC-STD-011-2001

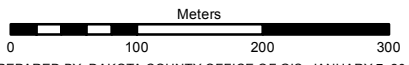
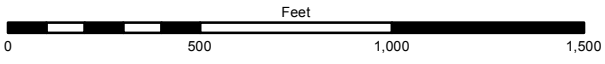
9068	9168	9268
9067	9167	9267
9066	9166	9266



For additional information
 see <http://www.fgdc.gov/usng>



Scale: 1 inch = 500 feet (print size 8.5"x11")



1000-m GRID, US NATIONAL GRID
 NORTH AMERICAN DATUM 1983
 GRID ZONE DESIGNATION 15T
 100,000-m SQUARE IDENTIFICATION: VK

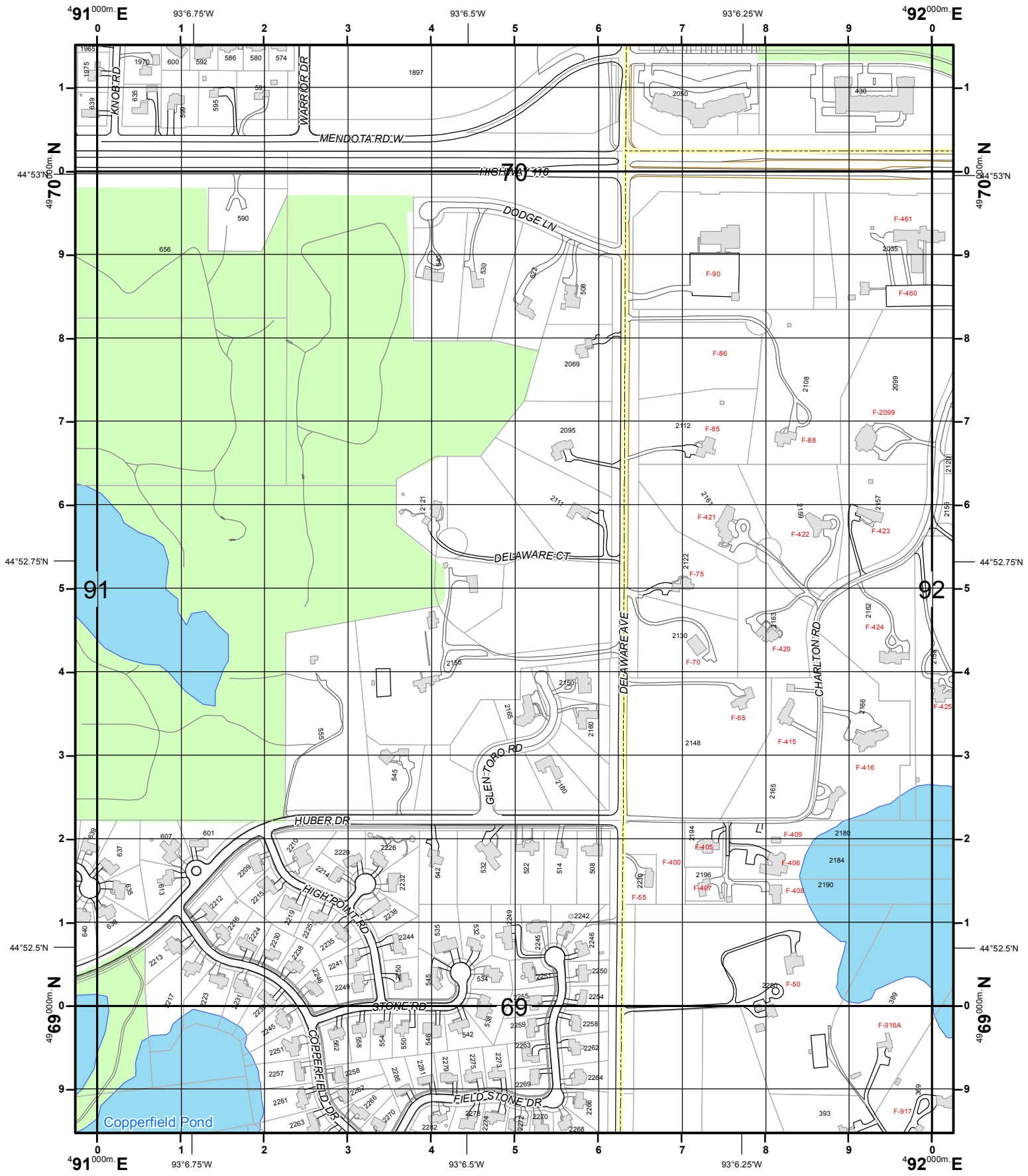
U.S. National Grid
100,000-m Square ID
VK
Grid Zone Designator
15T

PREPARED BY: DAKOTA COUNTY OFFICE OF GIS, JANUARY 7, 2011
 CORRECTIONS AND ADDITIONS SHOULD BE BROUGHT TO THE ATTENTION OF THE ABOVE ORGANIZATION
 PHONE : (952) 891-7081
 This map was created using the FGDC Standard for the U.S. National Grid
 FGDC-STD-011-2001

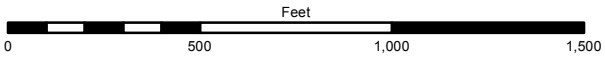
For additional information
 see <http://www.fgdc.gov/usng>

9069	9169	9269
9068	9168	9268
9067	9167	9267





Scale: 1 inch = 500 feet (print size 8.5"x11")



1000-m GRID, US NATIONAL GRID
 NORTH AMERICAN DATUM 1983
 GRID ZONE DESIGNATION 15T
 100,000-m SQUARE IDENTIFICATION: VK

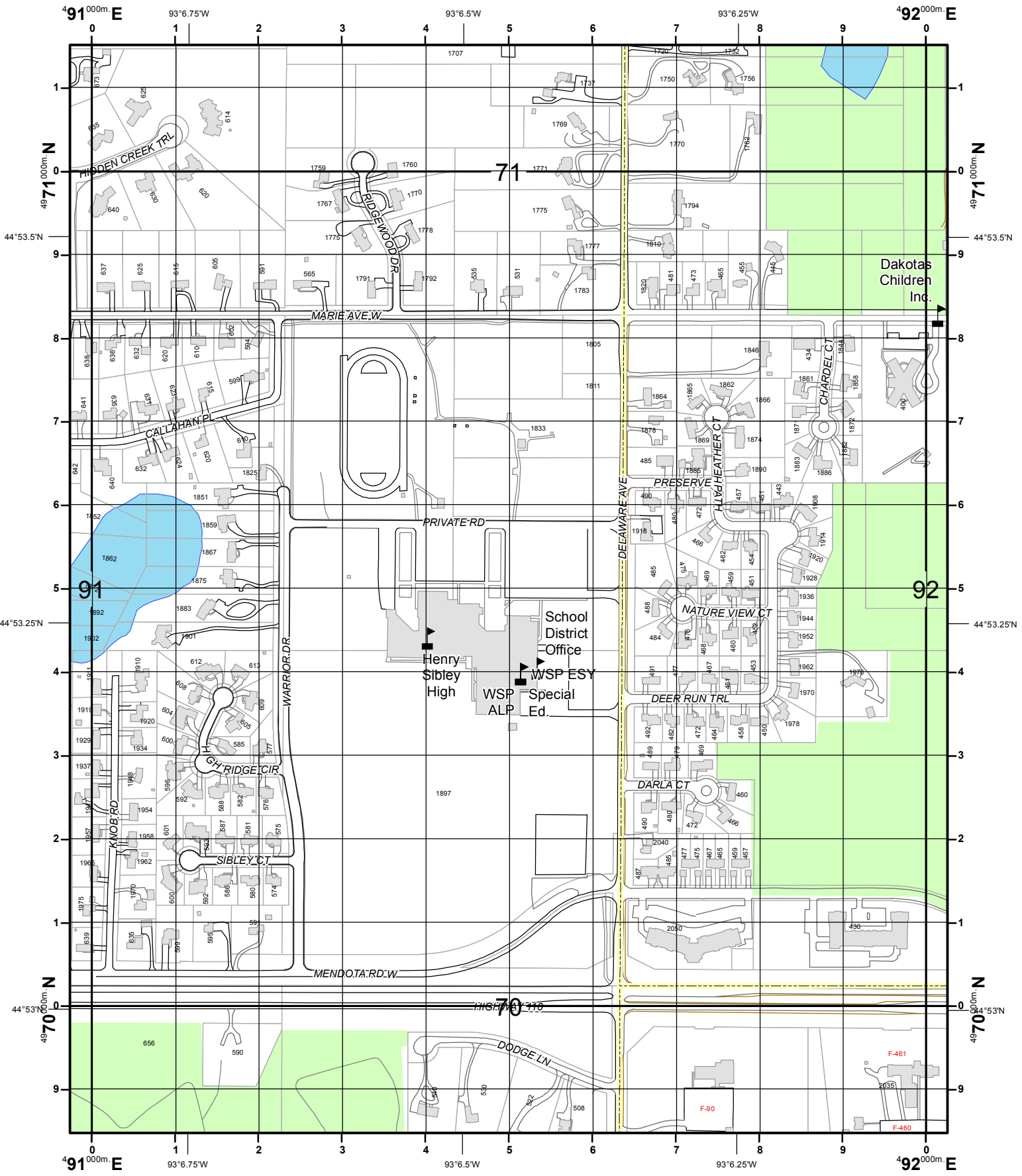
U.S. National Grid
100,000-m Square ID
VK
Grid Zone Designator
15T

PREPARED BY: DAKOTA COUNTY OFFICE OF GIS, JANUARY 7, 2011
 CORRECTIONS AND ADDITIONS SHOULD BE BROUGHT TO THE ATTENTION OF THE ABOVE ORGANIZATION
 PHONE : (952) 891-7081
 This map was created using the FGDC Standard for the U.S. National Grid
 FGDC-STD-011-2001

9070	9170	9270
9069	9169	9269
9068	9168	9268

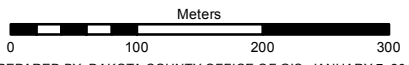
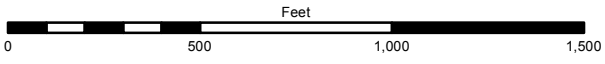


For additional information
 see <http://www.fgdc.gov/usng>



1000-m GRID, US NATIONAL GRID
 NORTH AMERICAN DATUM 1983
 GRID ZONE DESIGNATION 15T
 100,000-m SQUARE IDENTIFICATION: VK

Scale: 1 inch = 500 feet (print size 8.5"x11")

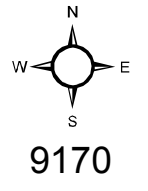


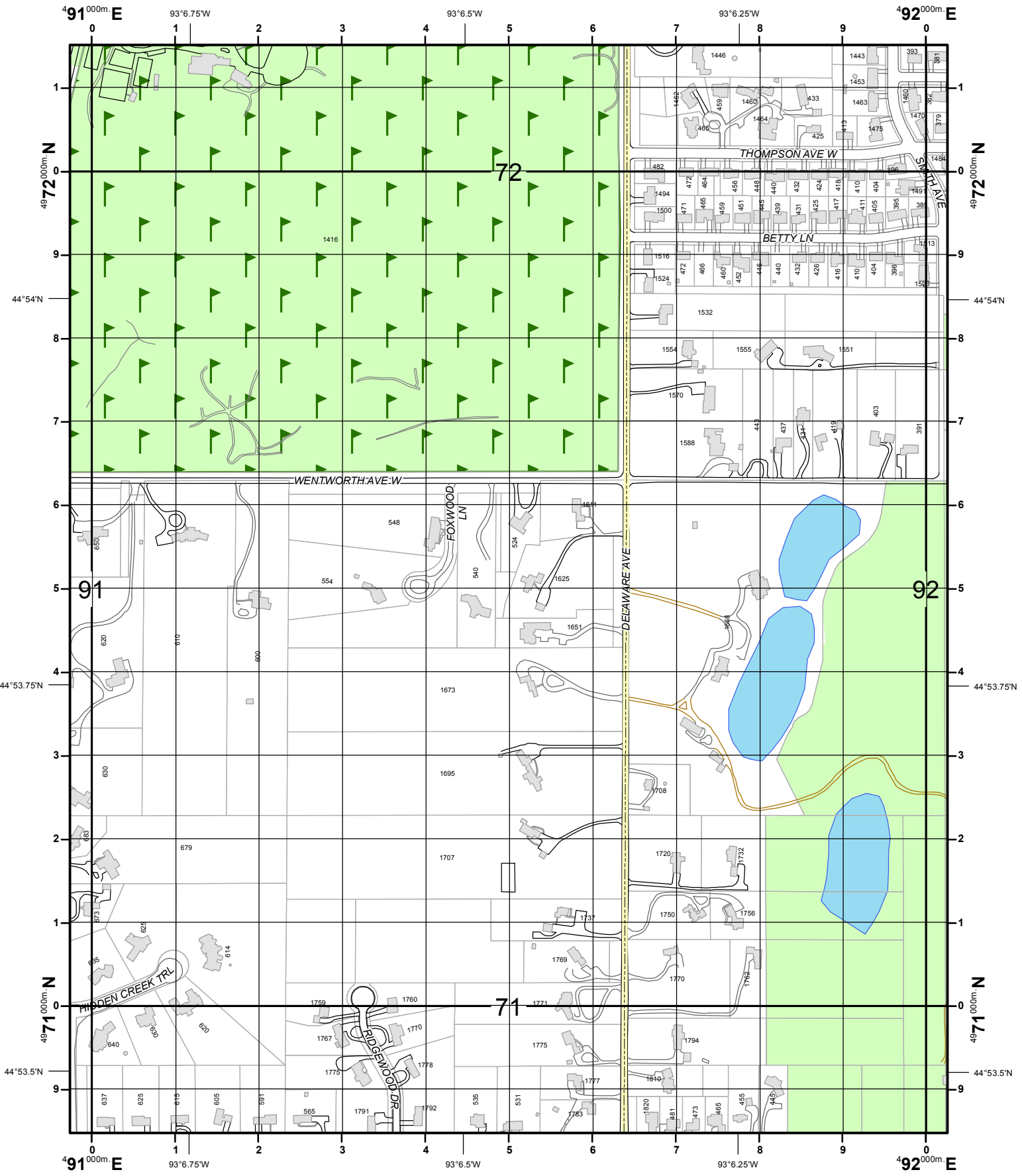
U.S. National Grid
100,000-m Square ID
VK
Grid Zone Designator
15T

PREPARED BY: DAKOTA COUNTY OFFICE OF GIS, JANUARY 7, 2011
 CORRECTIONS AND ADDITIONS SHOULD BE BROUGHT TO THE ATTENTION OF THE ABOVE ORGANIZATION
 PHONE : (952) 891-7081
 This map was created using the FGDC Standard for the U.S. National Grid
 FGDC-STD-011-2001

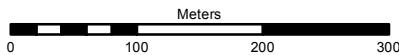
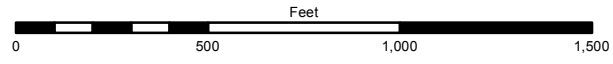
For additional information
 see <http://www.fgdc.gov/usng>

9071	9171	9271
9070	9170	9270
9069	9169	9269





Scale: 1 inch = 500 feet (print size 8.5"x11")



1000-m GRID, US NATIONAL GRID
 NORTH AMERICAN DATUM 1983
 GRID ZONE DESIGNATION 15T
 100,000-m SQUARE IDENTIFICATION: VK

U.S. National Grid
100,000-m Square ID
VK
Grid Zone Designator
15T

PREPARED BY: DAKOTA COUNTY OFFICE OF GIS, JANUARY 7, 2011
 CORRECTIONS AND ADDITIONS SHOULD BE BROUGHT TO THE ATTENTION OF THE ABOVE ORGANIZATION
 PHONE : (952) 891-7081
 This map was created using the FGDC Standard for the U.S. National Grid
 FGDC-STD-011-2001

For additional information
 see <http://www.fgdc.gov/usng>

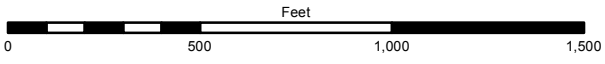
9072	9172	9272
9071	9171	9271
9070	9170	9270





1000-m GRID, US NATIONAL GRID
 NORTH AMERICAN DATUM 1983
 GRID ZONE DESIGNATION 15T
 100,000-m SQUARE IDENTIFICATION: VK

Scale: 1 inch = 500 feet (print size 8.5"x11")



U.S. National Grid
100,000-m Square ID
VK
Grid Zone Designator
15T

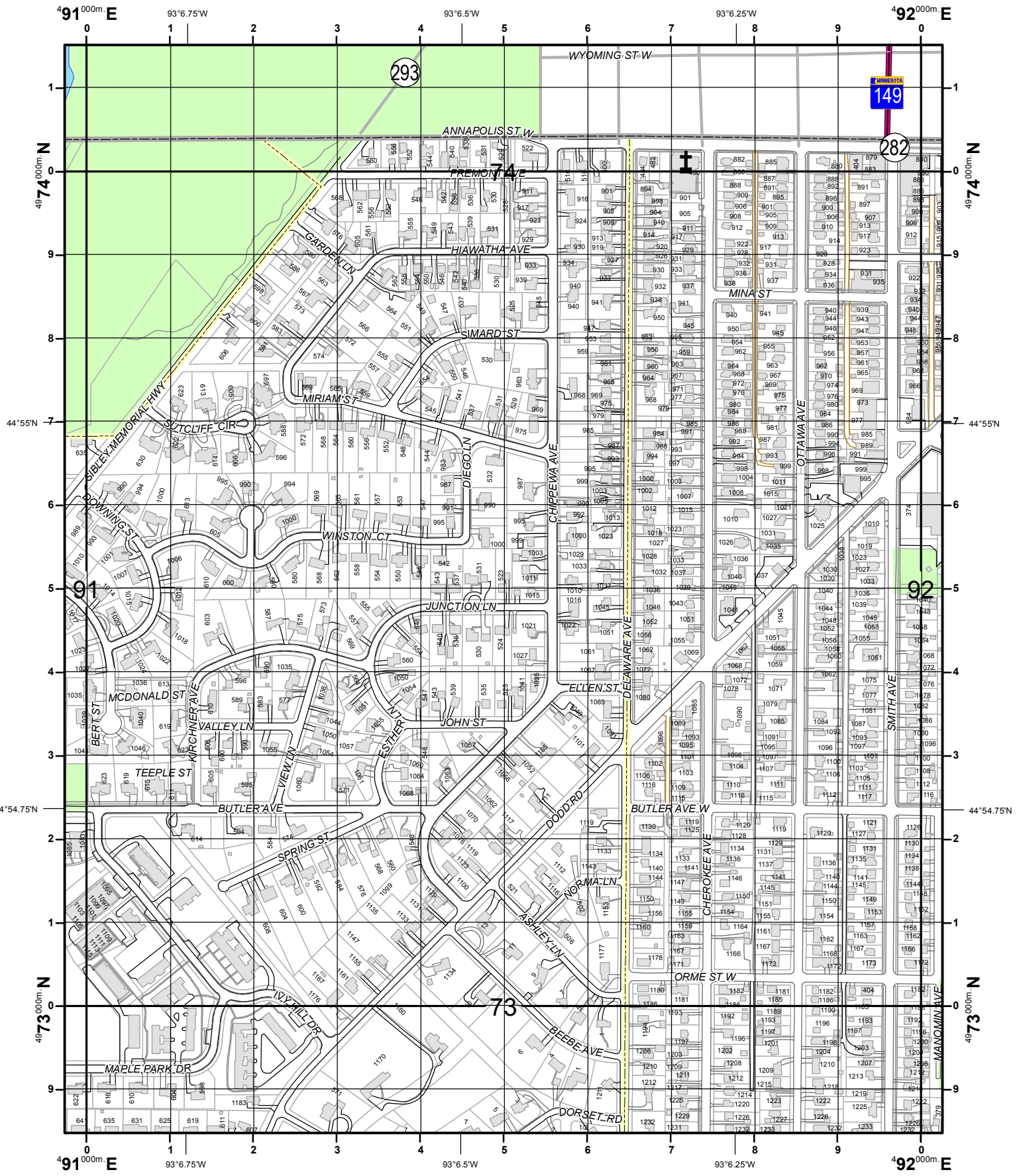
PREPARED BY: DAKOTA COUNTY OFFICE OF GIS, JANUARY 7, 2011
 CORRECTIONS AND ADDITIONS SHOULD BE BROUGHT TO THE ATTENTION OF THE ABOVE ORGANIZATION
 PHONE : (952) 891-7081
 This map was created using the FGDC Standard for the U.S. National Grid
 FGDC-STD-011-2001

For additional information
 see <http://www.fgdc.gov/usng>

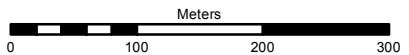
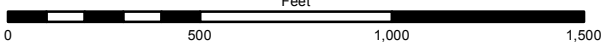
9073	9173	9273
9072	9172	9272
9071	9171	9271



9172



Scale: 1 inch = 500 feet (print size 8.5"x11")



1000-m GRID, US NATIONAL GRID
 NORTH AMERICAN DATUM 1983
 GRID ZONE DESIGNATION 15T
 100,000-m SQUARE IDENTIFICATION: VK

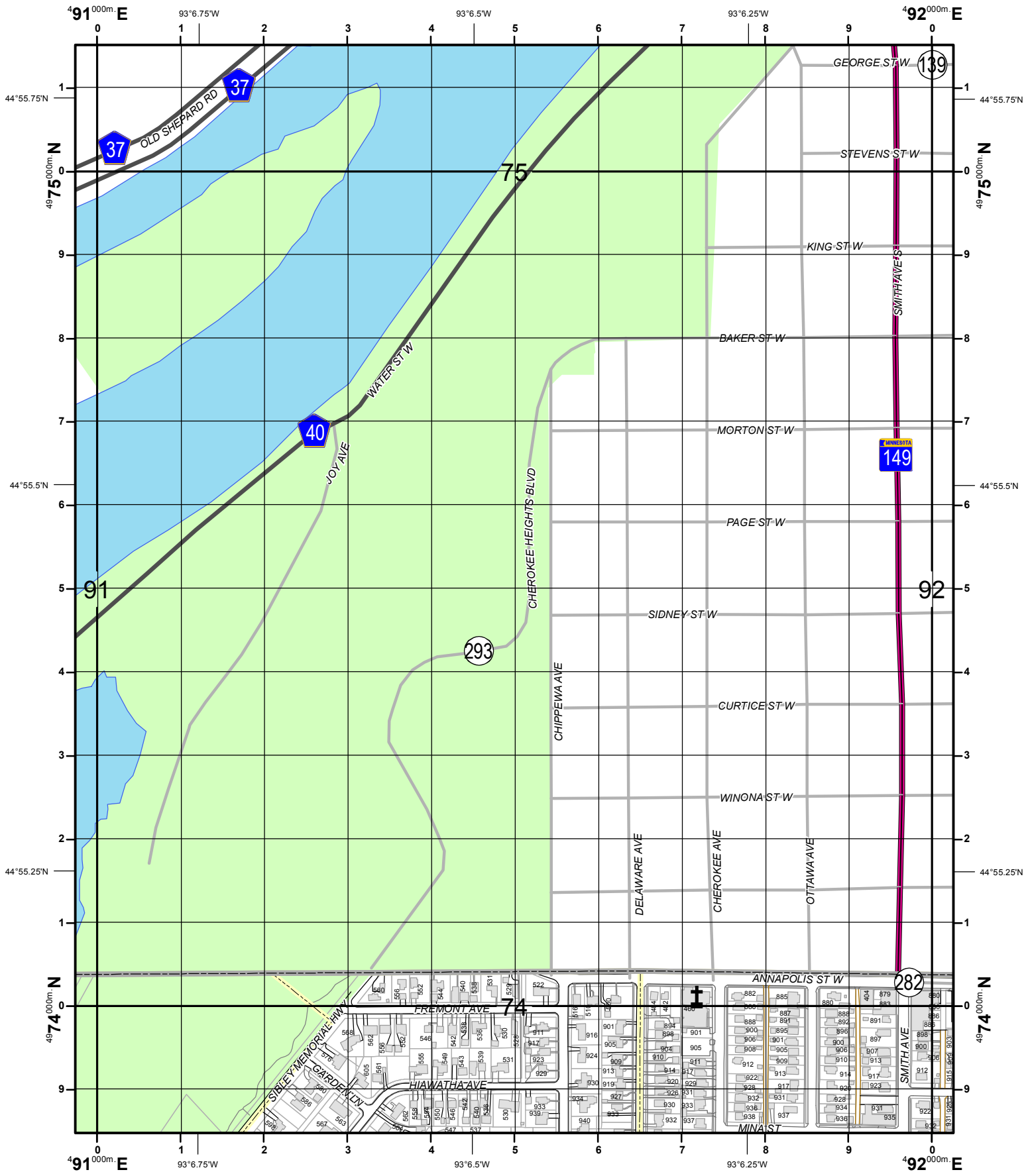
U.S. National Grid
100,000-m Square ID
VK
Grid Zone Designator
15T

PREPARED BY: DAKOTA COUNTY OFFICE OF GIS, JANUARY 7, 2011
 CORRECTIONS AND ADDITIONS SHOULD BE BROUGHT TO THE ATTENTION OF THE ABOVE ORGANIZATION
 PHONE : (952) 891-7081
 This map was created using the FGDC Standard for the U.S. National Grid
 FGDC-STD-011-2001

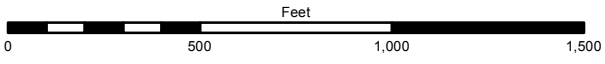
For additional information
 see <http://www.fgdc.gov/usng>

9074	9174	9274
9073	9173	9273
9072	9172	9272





Scale: 1 inch = 500 feet (print size 8.5"x11")



1000-m GRID, US NATIONAL GRID
 NORTH AMERICAN DATUM 1983
 GRID ZONE DESIGNATION 15T
 100,000-m SQUARE IDENTIFICATION: VK

U.S. National Grid
100,000-m Square ID
VK
Grid Zone Designator
15T

PREPARED BY: DAKOTA COUNTY OFFICE OF GIS, JANUARY 7, 2011
 CORRECTIONS AND ADDITIONS SHOULD BE BROUGHT TO THE ATTENTION OF THE ABOVE ORGANIZATION
 PHONE : (952) 891-7081
 This map was created using the FGDC Standard for the U.S. National Grid
 FGDC-STD-011-2001

9075	9175	9275
9074	9174	9274
9073	9173	9273



For additional information
 see <http://www.fgdc.gov/usng>

Mendota Heights Fire Street Index

Street Name: USNG Page #

#

1ST AVE: 9072, 9172
2ND AVE: 9072
2ND ST: 8670, 8770
3RD AVE: 9071, 9072
3RD ST: 8770
4TH AVE: 9071
4TH ST: 8770

A

ABBAY WAY: 9167
ACACIA BLVD: 8669, 8769
ACACIA DR: 8769
ADELINE CT: 8971
ALICE LN: 8968, 8969
AMES CROSSING RD: 9167
ANNAPOLIS ST W: 9174
APACHE CT: 9068
APACHE LN: 9068
APACHE ST: 9068, 9069
ARBOR CT: 9067, 9068
ARCADIA DR: 9072, 9073
ARGENTA TRL W: 9167
ARVIN DR: 8970
ASHLEY LN: 9173
AVANTI DR: 8870
AZTEC LN: 9069

B

BACHELOR AVE: 9071
BARBARA CT: 8971
BEDFORD CT: 9067
BEEBE AVE: 9172, 9173
BENT TREE LN: 9069
BERNARD ST W: 9173
BETTY LN: 9171
BLUE GENTIAN CIR: 8867, 8967
BLUE GENTIAN RD: 8867, 8967
BLUE WATER RD: 8867, 8967
BLUEBILL DR: 8968, 9068
BLUFF CIR: 8971
BOARDWALK: 8971
BOURN LN: 8768
BRIDGEVIEW CT: 9068
BROMPTON PL: 9073
BROOKFIELD LN: 9067
BROOKSIDE LN: 9072
BUFFET WAY: 8667
BUTLER AVE: 9073
BUTLER AVE W: 9173
BUTLER AVE: 9173
BWANA CT: 8870

C

C ST: 8770
CALLAHAN PL: 9070, 9170
CANTON CT: 9168

CAREN CT: 8871, 8971
CAREN RD: 8971
CASCADE LN: 9072, 9073
CELIA DR: 8971
CENTRE POINTE BLVD: 8769, 8770
CENTRE POINTE CUR: 8769, 8770, 8869, 8870
CENTRE POINTE DR: 8769, 8869
CHARDEL CT: 9170
CHARLTON RD: 9169
CHERI LN: 8968
CHEROKEE AVE: 9172, 9173, 9174
CHERRY HILL RD: 8972, 9071, 9072
CHEYENNE LN: 9068, 9069
CHIPPEWA AVE: 9173, 9174
CHRISTINE LN: 9172
CLAREMONT DR: 9067, 9068
CLEMENT ST: 9072
COLESHIRE LN: 9172
COMMERCE DR: 8668, 8669
CONCORD WAY: 9067, 9068
CONDON CT: 8967, 8968
COPPERFIELD DR: 9168, 9169
CORPORATE CENTER CUR: 8667, 8767
CORPORATE CENTER DR: 8667, 8767
COVENTRY CT: 8970
CREEK AVE: 9069
CROWN CIR: 8970
CROWN CT: 8970
CROWN POINT DR: 8970
CULLEN AVE: 8869
CULLIGAN LN: 8770
CYGNET LN: 8968

D

D ST: 8670, 8770
DAKOTA DR: 8869, 8870
DARLA CT: 9170
DECORAH LN: 9068, 9069
DEER RUN TRL: 9170
DEER TRAIL CT: 8971, 9071
DEER TRAIL PT: 8971, 9071
DELAWARE AVE: 9167, 9168, 9169, 9170, 9171, 9172, 9173, 9174
DEWERFF ST: 9173
DIANE RD: 8970, 8971
DIEGO LN: 9173
DODD RD LOOP: 8967, 9067
DODD RD RAMP: 8967, 9067
DODD RD: 8967, 8968, 9068, 9069, 9070, 9071, 9072, 9172, 9173
DODGE LN: 9169
DORSET RD: 9172
DOUGLAS CT: 8871
DOUGLAS RD: 8871, 8971
DOWNING ST: 9073, 9173

E

E ST: 8770
EAGAN INDUSTRIAL RD: 8767

Mendota Heights Fire Street Index

Street Name: USNG Page #

EAGAN WOODS DR: 8667
EAGANDALE BLVD: 8767, 8867
EAGLE RIDGE RD: 8970
EDITH DR: 9172
ELLEN ST: 9173
EMERSON AVE: 9072
EMERSON AVE W: 9172
EMERSON AVE: 9172
ENTERPRISE DR: 8668, 8767, 8768
ESTHER LN: 9173
EVERGREEN KNL: 9071
EXECUTIVE DR: 8767, 8768

F

F ST: 8770
FALLS VIEW CT: 9072
FARMDALE RD: 8971, 8972, 9071, 9072
FARO LN: 8870
FIELD STONE CT: 9168
FIELD STONE DR: 9168, 9169
FOX PL: 9069
FOXWOOD LN: 9171
FREEWAY RD N: 9070
FREEWAY RD S: 9070
FREMONT AVE: 9173
FURLONG AVE: 8769

G

G ST: 8770
GARDEN LN: 9173
GLEN TORO RD: 9169
GLENHILL RD: 8770
GRIEVE GLN: 9168
GRYC CT: 9071

H

HAMPSHIRE CT: 9068
HAMPSHIRE DR: 9068, 9168
HAVENVIEW CT: 9068
HAVERTON CIR: 9168
HAVERTON RD: 9167, 9168
HAZEL CT: 8968, 9068
HEATHER CT: 9170
HERITAGE DR: 9067
HIAWATHA AVE: 9173
HIDDEN CREEK TRL: 9070, 9071, 9171
HIGH POINT CT: 9169
HIGH POINT RD: 9169
HIGH RIDGE CIR: 9170
HIGHVIEW CIR N: 8970
HIGHVIEW CIR S: 8970
HILLTOP CT: 9070
HILLTOP RD: 8970, 9070
HINGHAM CIR: 9172
HIWASSEE TER: 9172
HOKAH AVE: 9069
HUBER DR: 9068, 9069, 9169

HUNTER CT: 8770
HUNTER LN: 8770
HWY 110 LOOP: 8869, 8969
HWY 110: 8669, 8769, 8770
HWY 110 LOOP: 8870
HWY 110: 8870
HWY 110 LOOP: 8970
HWY 110: 8970, 9070, 9169, 9170
HWY 13: 8668, 8669, 8670, 8768, 8769, 8770
HWY 494 LOOP: 8867
HWY 55: 8570, 8669, 8670, 8767, 8768, 8769, 8867, 8967
HWY494 RAMP: 8867, 8868, 8967

I

I-35E RAMP: 8767
I-35E LOOP: 8867
I-35E RAMP: 8867, 8870, 8967
I-35E: 8867
I-35E RAMP: 8868
I-35E: 8868
I-35E RAMP: 8869
I-35E: 8869, 8969
I-35E RAMP: 8970
I-35E: 8970
I-35E RAMP: 8971
I-35E: 8971, 8972
I-494: 8467, 8567
I-494 LOOP: 8667
I-494 RAMP: 8667
I-494: 8667
I-494 RAMP: 8767
I-494: 8767
I-494 RAMP: 8867
I-494: 8867
I-494 LOOP: 8967
I-494 RAMP: 8967
I-494: 8967
I-494 RAMP: 9067
I-494: 9067, 9167
I-94 RAMP: 8867
IVY FALLS AVE: 9072, 9172
IVY FALLS CT: 9072
IVY HILL DR: 9172, 9173
IVY LN: 9072

J

JAMES CT: 8871
JAMES RD: 8871, 8971
JOHN ST: 9173
JUNCTION LN: 9173

K

KARL HOHENSTEIN PL: 9070
KAY AVE: 8870, 8970
KENDON LN: 8768
KEOKUK LN: 9068
KINGSLEY CIR N: 8870, 8871

Mendota Heights Fire Street Index

Street Name: USNG Page #

KINGSLEY CIR S: 8870
KINGSLEY CT: 8870
KIRCHNER AVE: 9173
KNOB RD: 9170
KNOLLWOOD CT: 9072
KNOLLWOOD LN: 9072
KRESSIN AVE: 8968

L

LAKE AUGUSTA DR: 8769
LAKE DR: 8968
LAKEVIEW AVE: 8768
LANSFORD LN: 9070, 9071
LAURA CT: 9072
LAURA ST: 9072
LEMAY AVE: 8669
LEMAY LAKE DR: 8769
LEMAY LAKE RD: 8768
LEXINGTON AVE: 8867, 8868, 8869, 8870, 8871
LILAC LN: 8871, 8971
LILAC RD: 8870, 8871
LILYDALE RD: 8972, 9073
LINDEN ST: 9070
LOCKWOOD DR: 9067, 9068
LONDON RD: 9073, 9173
LONE OAK PKWY: 8967, 9067
LONE OAK PT: 9067
LOWER COLONIAL DR: 9071, 9072

M

MAGER CT: 9070
MAIN ST: 9070
MAPLE PARK CT: 9072
MAPLE PARK DR: 9072, 9172, 9173
MAPLE ST: 9070
MARIE AVE W: 8870, 8970, 9070, 9170
MARKET ST: 9070
MARY ADELE AVE: 8869
MAYFIELD HEIGHTS LN: 8871
MAYFIELD HEIGHTS RD: 8871
MEARS AVE: 9172
MEDALLION DR: 8868
MEDORA CT: 9072
MEDORA RD: 9072
MENDAKOTA CT: 8969
MENDAKOTA DR: 8969, 9069
MENDOTA HEIGHTS CIR: 9068
MENDOTA HEIGHTS RD: 8668, 8768, 8868, 8968, 9068, 9168
MENDOTA RD LOOP: 8970
MENDOTA RD RAMP: 8870, 8970
MENDOTA RD W: 9170
MINA ST: 9173
MIRIAM ST: 9173
MOHICAN CT: 9068
MOHICAN LN: 9068
MONET CT: 8967, 8968, 9067
MONET LN: 9067, 9068

MORELAND AVE W: 9172
MORSON CIR: 9168

N

NASHUA LN: 9068
NATURE VIEW CT: 9170
NATURE VIEW LN: 9170
NATURE WAY: 9070
NAVAJO LN: 9068
NINA CT: 8971
NORMA LN: 9173
NORTHLAND DR: 8667, 8668, 8767, 8867, 8868
NORTHWEST PKWY: 8967, 9067, 9167

O

OAK ST: 9070
OCALA CT: 9068
OCALA LN: 9068
ONEIL RD: 8967
ONEILL RD: 8967, 9067, 9167
ORCHARD CIR: 8870
ORCHARD HL: 8870
ORCHARD PL: 8770, 8870
ORME ST W: 9173
OTTAWA AVE: 9172, 9173, 9174
OVERLOOK LN: 8870
OVERLOOK RD: 8870
OXFORD CT: 8870

P

PAGEL RD: 9068
PAMELA LN: 9071
PARK CIR: 8971
PARK LN: 9168
PARK PLACE DR: 8971, 9071
PATRICIA ST: 8869
PILOT KNOB RD LOOP: 8667
PILOT KNOB RD RAMP: 8667, 8767
PILOT KNOB RD: 8667, 8668, 8669
POND CIR E: 9168
POND CIR W: 9168
POND VIEW CT: 9168
POND VIEW DR: 9068, 9168
POND VIEW TER: 9068
PONDHAVEN CIR: 9068
PONDHAVEN LN: 8968, 9068
PONTIAC PL: 9068, 9069
PRESERVE PATH: 9170
PRIVATE RD: 8669, 8670, 8770, 9169
PRIVATE ROAD: 8670, 8871, 8968, 8969, 9069, 9071, 9167, 9168, 9170
PUEBLO DR: 9068
PUEBLO LN: 9068

Q

QUAIL RIDGE CIR: 9069

R

RAE CT: 8971

Mendota Heights Fire Street Index

Street Name: USNG Page #

RAMP: 9067
RIDGE PL: 8970, 9070
RIDGEWOOD DR: 9170, 9171
ROGERS AVE: 8968
ROGERS CT: 8968, 8969
ROGERS RD: 8768
ROLLING GREEN CUR: 8870, 8970
ROUND HILL RD: 9070, 9071
RUBY DR: 9172

S

SALEM CHURCH RD: 9168
SERVICE RD W: 8867
SIBLEY CT: 9170
SIBLEY MEMORIAL HWY: 8567, 8667, 8668, 8669, 8670, 8769, 8770, 8871, 8971, 8972, 9072, 9073, 9173, 9174
SIBLEY MEMORIAL LOOP: 8971, 8972
SIBLEY MEMORIAL RAMP: 8971, 8972
SIMARD ST: 9173
SMITH AVE: 9172, 9173, 9174
SOMERSET CT: 9071, 9072
SOMERSET RD: 9172
SOUTH LN: 9070
SOUTH PLAZA DR: 9069
SPRING CREEK CIR: 9070
SPRING ST: 9173
STANWICH LN: 9071
STAPLES AVE: 9172
STOCKBRIDGE RD: 9067, 9068
STONE RD: 9168, 9169
STONEBRIDGE CT: 8871
STONEBRIDGE LN: 8871
STONEBRIDGE RD: 8871, 8971, 8972
STRATFORD RD: 8870, 8970
SUMMIT LN: 8870
SUNSET LN: 9072, 9172
SUTCLIFF CIR: 9173
SUTTON LN: 9070, 9071
SWAN CT: 8968, 8969
SWAN DR: 8968
SYLVANDALE CT S: 9072
SYLVANDALE CT: 9072
SYLVANDALE RD: 9072, 9073

T

THERESA ST: 8869
THOMPSON AVE W: 9172
TIMMY ST: 8869
TOM THUMB BLVD: 8869
TRAIL RD: 9070, 9071
TRAPP RD: 8767
TWIN CIRCLE DR: 8870

U

UPPER COLONIAL DR: 9071

V

VAIL DR: 8870

VALENCOUR CIR: 8769
VALLEY CURVE RD: 8970, 9070
VALLEY LN: 9173
VANDALL ST: 9071, 9072
VERONICA LN: 8770, 8870
VICKI LN: 8971
VICTORIA CT: 8870
VICTORIA CUR: 8770, 8870
VICTORIA RD: 8870, 8970, 8971
VICTORY AVE: 8769
VIEW LN: 9173
VISITATION DR: 8968

W

WACHTLER AVE: 9070, 9071, 9072
WAGON WHEEL CT: 8968, 8969
WAGON WHEEL TRL: 8869, 8968, 8969, 9068
WALSH LN: 8870
WARRIOR DR: 9170
WATERS DR: 8768
WATERSEdge TER: 9068, 9168
WENTWORTH AVE W: 9071, 9171
WESLEY CT: 9070
WESLEY LN: 9070
WEST CIRCLE CT: 8870
WESTVIEW CIR: 8968
WESTVIEW TER: 8968
WHITE OAKS DR: 9172
WHITFIELD DR: 9068, 9167, 9168
WILLIAM CT: 8869
WILLOW LN: 9070
WILSHIRE CT: 9067, 9068
WINDWOOD CT: 8870
WINDY RIDGE PL: 8770
WINSTON CIR: 9173
WINSTON CT: 9173
WINTHROP CT: 9168
WOODRIDGE DR: 9073