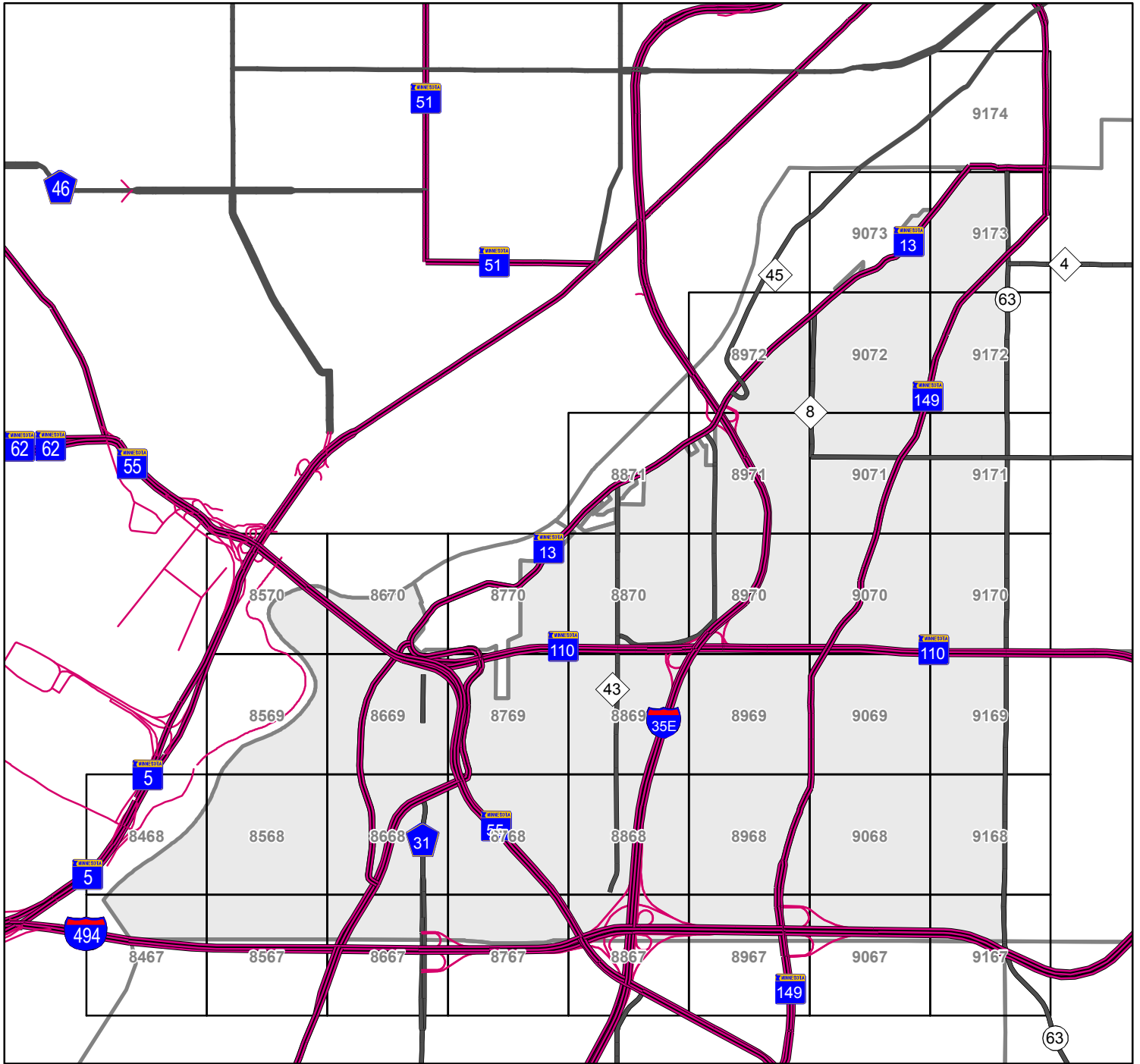


# Mendota Heights, MN



## Legend

- |  |                                  |  |                              |  |                         |  |                              |
|--|----------------------------------|--|------------------------------|--|-------------------------|--|------------------------------|
|  | Fire Hydrant                     |  | Road Edge/Curb Edge/Sidewalk |  | Buildings               |  | State/Local Park             |
|  | Church                           |  | Driveway                     |  | Military Install        |  | Zoo                          |
|  | School                           |  | Gravel Road                  |  | Marinas                 |  | Arboretums/Nature Centers    |
|  | City Hall                        |  | Trail                        |  | Educational Institution |  | Fair Grounds                 |
|  | Fire Station                     |  | Railroad Track               |  | Airport or Airfield     |  | Beach                        |
|  | Hospital/Clinic/Medical Facility |  | Creek/Stream                 |  | Industrial Park         |  | Island                       |
|  | Library                          |  | Ditch                        |  | Amusement Center        |  | Lake or Pond                 |
|  | Police Station                   |  | State Trail                  |  | Golf Course             |  | parcels_dako                 |
|  | County Service Center            |  |                              |  | Cemetery                |  | City and Township Boundaries |
|  | Shopping Center                  |  |                              |  | National Park           |  | County Boundary              |
|  |                                  |  |                              |  |                         |  | 100 Meter USNG               |

# Reading US National Grid (USNG) Coordinates: “Read right, then up.”

Information Sheet 1 in this series.

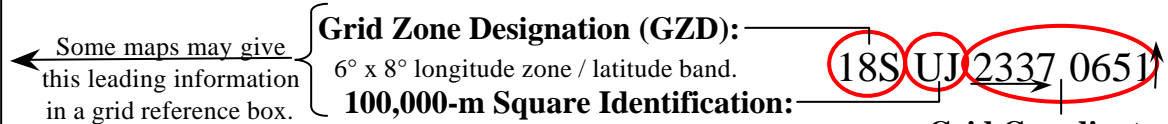
FGDC-STD-011-2001

From [www.fgdc.gov/usng](http://www.fgdc.gov/usng)

The example below locates the Jefferson Pier at USNG: 18S UJ 23371 06519.

U.S. National Grid	
100,000-m Square ID	
UJ	<sup>43</sup> 00
UH	
Grid Zone Designation	
18S	

A USNG value has three components.



“Read right, then up.”

- Grid lines are identified by **Principal Digits**. Ignore the small superscript numbers like those in the lower left corner of this map.

## Reading USNG Grid Coordinates.

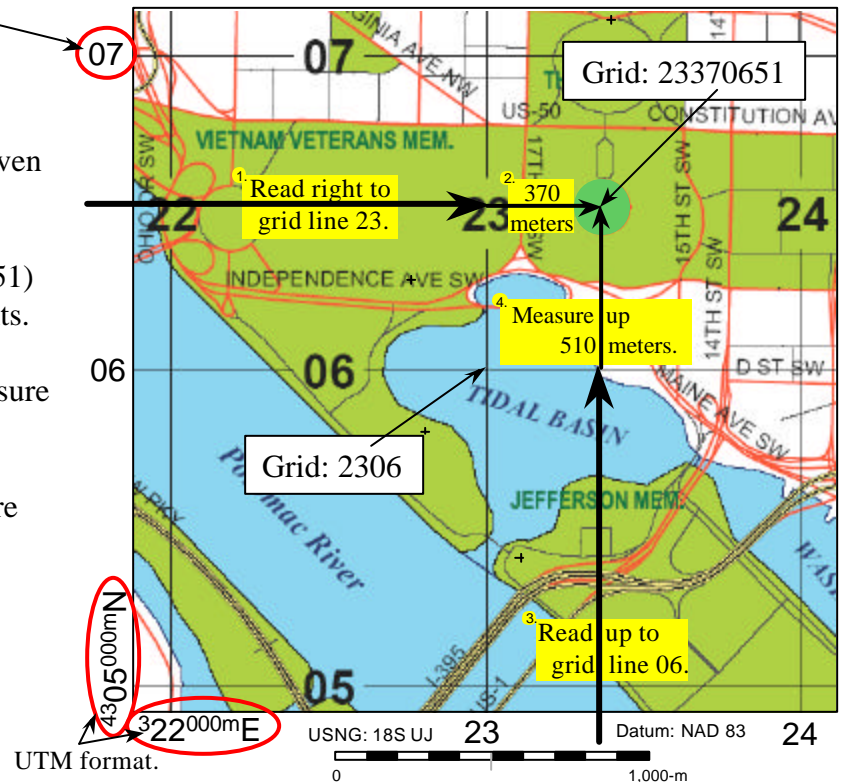
- Coordinates are always given as an even number of digits (i.e. 23370651).

- Separate coordinates in half (2337 0651) into the easting and northing components.

<sup>1</sup>- Read right to grid line 23. <sup>2</sup> Then measure right another 370 meters. (Think 23.37)

<sup>3</sup>- Read up to grid line 06. <sup>4</sup> Then measure up another 510 meters. (Think 06.51)

Grid:	Examples:
228058	FDR Memorial: +
231054	George Mason Memorial: +
2338 0710	Zero Milestone: +
2275 0628	DC War Memorial: +
213017	Ft. Scott Park:



Ignore the small UTM superscript numbers that are provided for reference purposes.

UTM numerical values are best suited for determining direction and distance as in surveying. USNG alpha-numeric values are best suited for describing particular locations because they can be given as only grid coordinates and with only the precision required for a particular task.

Users determine the required precision. These values represent a point position (southwest corner) for an area of refinement.	Four digits:	23 06	Locating a point within a 1,000-m square.
	Six digits:	233 065	Locating a point within a 100-m square (football field size).
	Eight digits:	2337 0651	Locating a point within a 10-m square (modest size home).
	Ten digits:	23371 06519	Locating a point within a 1-m square (parking space size).

A modest size home can be found or identified in a local area with only an 8-digit grid. → Full USNG: 18S UJ 2337 0651 - World wide unique.  
 Without Grid Zone Designation (GZD): UJ 2337 0651 - Regional areas.  
 Without GZD and 100,000-m Square ID: 2337 0651 - Local areas.

This illustrates how USNG coordinates can be used in a phone directory or advertisement like a universal map index value. Unlike classic atlas grids (i.e. B3), these can be used with any paper map using the national grid and in web map portals such as the Washington, DC GIS (<http://dcgis.dc.gov>) or The National Map (<http://nmviewogc.cr.usgs.gov/viewer.htm>)

They can also be used in consumer GPS receivers to directly guide you to the location. This is especially beneficial at night, in heavy traffic, or after major disasters when street signs are missing.

Point of Interest	Street Address	USNG Grid: 18S UJ	Telephone: (202)
Subway Sandwich & Salads	2030 M St., NW	2256 0826	223-2587
Subway Sandwich & Salads	430 8th St., SE	2698 0567	547-8200
Subway Sandwich & Salads	3504 12th St., NE	2740 1120	526-5999
Subway Sandwich & Salads	1500 Benning Rd, NE	2815 0757	388-0421

# US National Grid (USNG) Coordinates: *World wide context.*

Information Sheet 2 in this series.

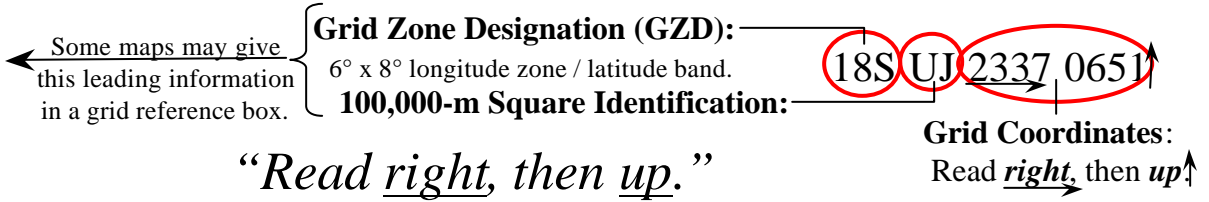
FGDC-STD-011-2001

From [www.fgdc.gov/usng](http://www.fgdc.gov/usng)

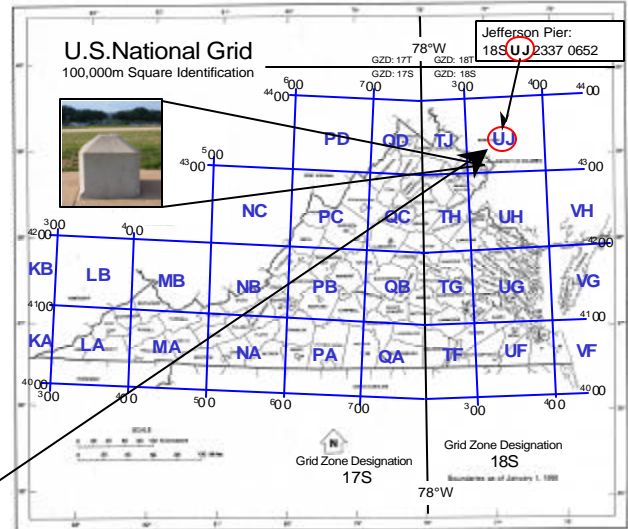
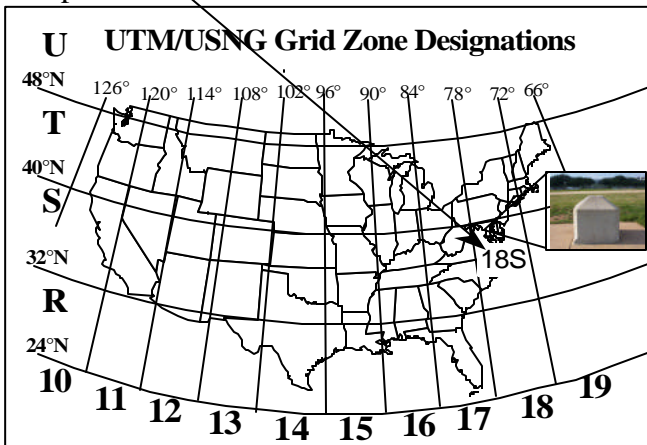
The example below locates the Jefferson Pier at USNG: 18S UJ 23371 06519.

U.S. National Grid	
100,000-m Square ID	
UJ	43 00
UH	
Grid Zone Designation	18S

A USNG value has three components.

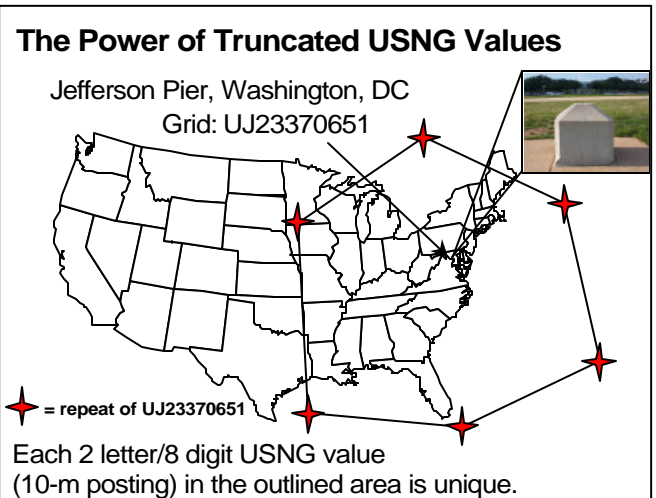


USNG values have three components as seen above. The GZD gives a USNG value world-wide context with 60 longitudinal zones each 6° wide. Zones 10 - 19 cover the conterminous US as seen below left. Zones are divided into 8° latitudinal bands. Together these make up Grid Zone Designations (GZD). Example: 18S




100,000-m Square Identifications  
Example: UJ

GZDs are further subdivided into large squares with 100,000-m Square Identifications. In this example, the Jefferson Pier is located in UJ. These squares are organized and lettered so they do not repeat themselves but every 18°, which is approximately 1,000 miles in the mid-latitudes. The illustration at right depicts how far one must go before the letters UJ repeat. This ensures a given value such as UJ 2337 0651 is unique out of the entire state it is located in, as well as all surrounding states.



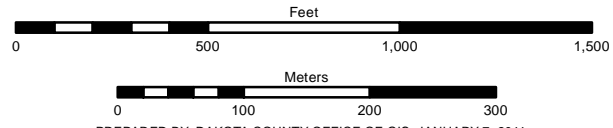
In general, people can use the grid coordinates alone--for example: 233 065. Although the same numbers recurs about every 60 miles, normally that will cause no problem when the general location is understood. This is similar to the way you would tell someone only the last digits of a phone number when the area code is obvious. If there is a possibility of confusion include the letter pair too--for example: UJ 233 065. A letter pair recurs about every 1000 miles, so even in a disaster relief project there will be no other point with those coordinates in a local area. Full USNG coordinates such as 18S UJ 233 065 are worldwide unique. Typically a GPS or other electronic device requires coordinates in that form since unlike a human it doesn't intuitively understand the general location from context. You should always give full coordinates whenever abbreviated coordinates might not be clear or when listing them on letterhead, a business card or advertisement.



1000-m GRID, US NATIONAL GRID  
 NORTH AMERICAN DATUM 1983  
 GRID ZONE DESIGNATION 15T  
 100,000-m SQUARE IDENTIFICATION: VK

U.S. National Grid 100,000-m Square ID
VK
Grid Zone Designator
15T


Scale: 1 inch = 500 feet (print size 8.5"x11")




PREPARED BY: DAKOTA COUNTY OFFICE OF GIS, JANUARY 7, 2011  
 CORRECTIONS AND ADDITIONS SHOULD BE BROUGHT TO THE ATTENTION OF THE ABOVE ORGANIZATION  
 PHONE : (952) 891-7081  
 This map was created using the FGDC Standard for the U.S. National Grid  
 FGDC-STD-011-2001

For additional information  
 see <http://www.fgdc.gov/usng>

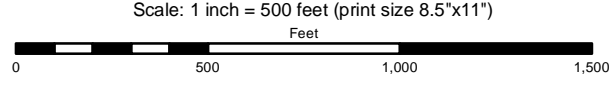
8368	8468	8568
8367	8467	8567
8366	8466	8566



8467



1000-m GRID, US NATIONAL GRID  
 NORTH AMERICAN DATUM 1983  
 GRID ZONE DESIGNATION 15T  
 100,000-m SQUARE IDENTIFICATION: VK




8369	8469	8569
8368	<b>8468</b>	8568
8367	8467	8567



PREPARED BY: DAKOTA COUNTY OFFICE OF GIS, JANUARY 7, 2011  
 CORRECTIONS AND ADDITIONS SHOULD BE BROUGHT TO THE ATTENTION OF THE ABOVE ORGANIZATION  
 PHONE : (952) 891-7081  
 This map was created using the FGDC Standard for the U.S. National Grid  
 FGDC-STD-011-2001

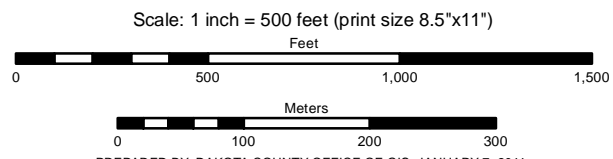
For additional information  
 see <http://www.fgdc.gov/usng>

U.S. National Grid
100,000-m Square ID
VK
Grid Zone Designator
15T



1000-m GRID, US NATIONAL GRID  
 NORTH AMERICAN DATUM 1983  
 GRID ZONE DESIGNATION 15T  
 100,000-m SQUARE IDENTIFICATION: VK

U.S. National Grid
100,000-m Square ID
VK
Grid Zone Designator
15T




PREPARED BY: DAKOTA COUNTY OFFICE OF GIS, JANUARY 7, 2011  
 CORRECTIONS AND ADDITIONS SHOULD BE BROUGHT TO THE ATTENTION OF THE ABOVE ORGANIZATION  
 PHONE : (952) 891-7081  
 This map was created using the FGDC Standard for the U.S. National Grid  
 FGDC-STD-011-2001

8468	8568	8668
8467	8567	8667
8466	8566	8666



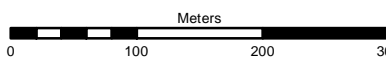
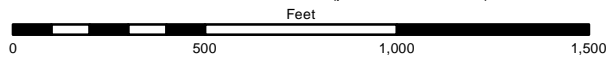
For additional information  
 see <http://www.fgdc.gov/usng>



1000-m GRID, US NATIONAL GRID  
 NORTH AMERICAN DATUM 1983  
 GRID ZONE DESIGNATION 15T  
 100,000-m SQUARE IDENTIFICATION: VK

U.S. National Grid
100,000-m Square ID
VK
Grid Zone Designator
15T

Scale: 1 inch = 500 feet (print size 8.5"x11")

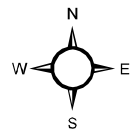


PREPARED BY: DAKOTA COUNTY OFFICE OF GIS, JANUARY 7, 2011  
 CORRECTIONS AND ADDITIONS SHOULD BE BROUGHT TO THE ATTENTION OF THE ABOVE ORGANIZATION  
 PHONE : (952) 891-7081


This map was created using the FGDC Standard for the U.S. National Grid  
 FGDC-STD-011-2001

For additional information  
 see <http://www.fgdc.gov/usng>

8469	8569	8669
8468	<b>8568</b>	8668
8467	8567	8667



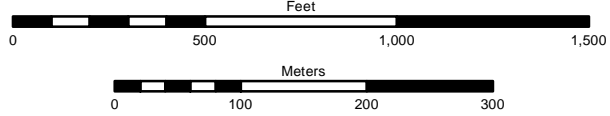
8568



1000-m GRID, US NATIONAL GRID  
 NORTH AMERICAN DATUM 1983  
 GRID ZONE DESIGNATION 15T  
 100,000-m SQUARE IDENTIFICATION: VK

U.S. National Grid
100,000-m Square ID
VK
Grid Zone Designator
15T

Scale: 1 inch = 500 feet (print size 8.5"x11")




PREPARED BY: DAKOTA COUNTY OFFICE OF GIS, JANUARY 7, 2011  
 CORRECTIONS AND ADDITIONS SHOULD BE BROUGHT TO THE ATTENTION OF THE ABOVE ORGANIZATION  
 PHONE : (952) 891-7081  
 This map was created using the FGDC Standard for the U.S. National Grid  
 FGDC-STD-011-2001

8470	8570	8670
8469	8569	8669
8468	8568	8668



For additional information  
 see <http://www.fgdc.gov/usng>

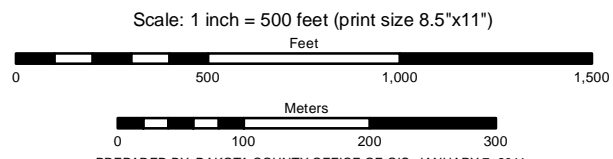




FORT SWELLING DR  
 WB HWY55 TO BLOOMINGTON RD  
 MINNEHAHA AVE  
 SE HWY5 TO WB HWY55  
 NB HWY5 TO EB HWY55  
 SE HWY5 TO HWY55  
 SE HWY5 TO EB HWY55  
 EB HWY55 TO SB HWY55  
 NB HWY5 TO WB HWY55  
 EB HWY55 TO NB HWY55  
 HIGHWAY 5  
 TOWER AVE  
 WB HWY55 TO SB HWY55  
 SE HWY5 TO WB HWY55  
 SB HWY55 TO WB HWY55  
 EB HWY55 TO NB HWY55  
 NB HWY55 TO WB HWY55

1000-m GRID, US NATIONAL GRID  
 NORTH AMERICAN DATUM 1983  
 GRID ZONE DESIGNATION 15T  
 100,000-m SQUARE IDENTIFICATION: VK

U.S. National Grid
100,000-m Square ID
VK
Grid Zone Designator
15T

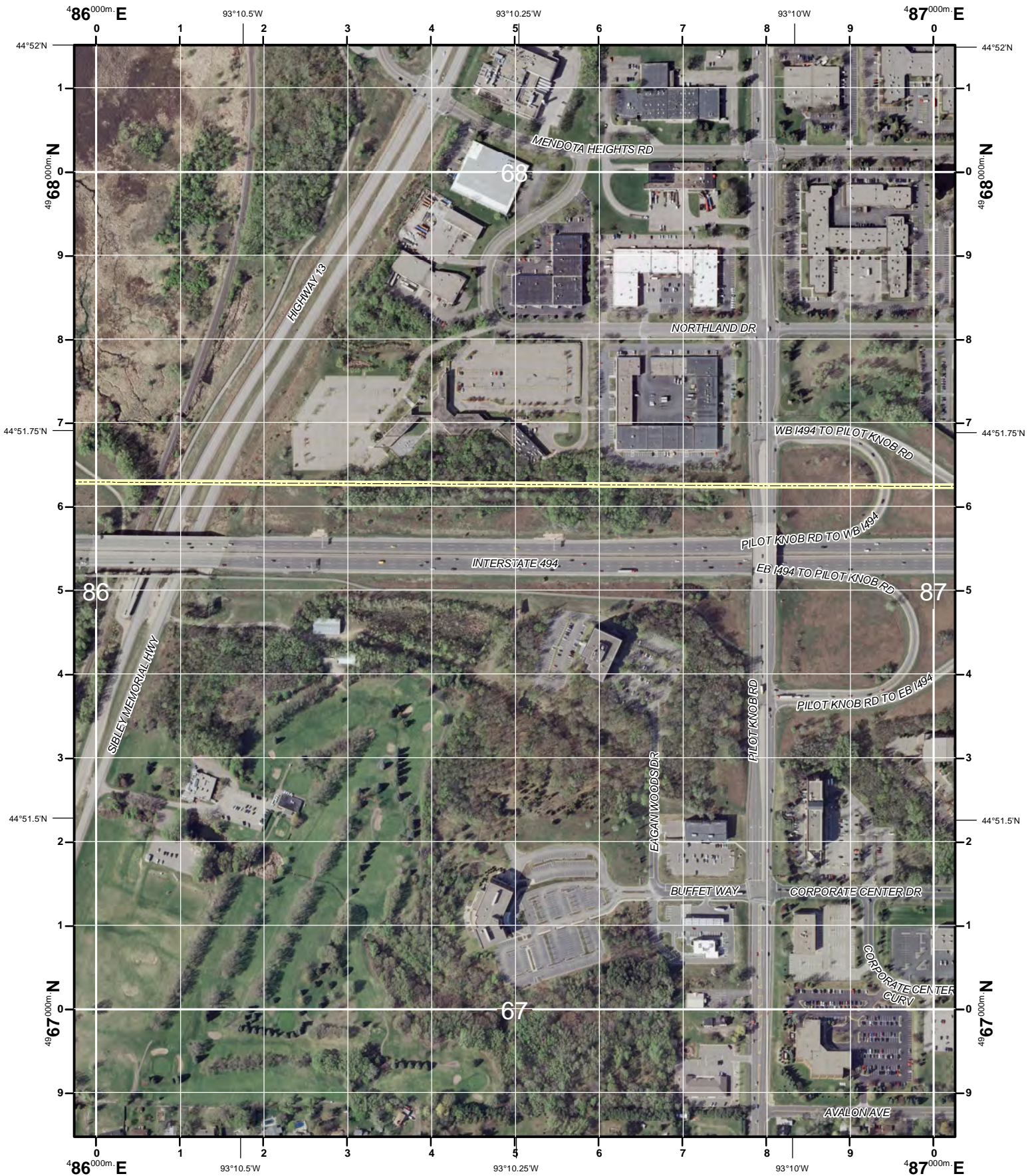


PREPARED BY: DAKOTA COUNTY OFFICE OF GIS, JANUARY 7, 2011  
 CORRECTIONS AND ADDITIONS SHOULD BE BROUGHT TO THE ATTENTION OF THE ABOVE ORGANIZATION  
 PHONE : (952) 891-7081  
 This map was created using the FGDC Standard for the U.S. National Grid  
 FGDC-STD-011-2001

8471	8571	8671
8470	8570	8670
8469	8569	8669



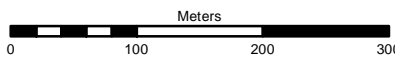
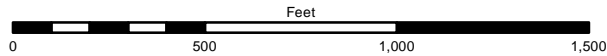
For additional information see <http://www.fgdc.gov/usng>



1000-m GRID, US NATIONAL GRID  
 NORTH AMERICAN DATUM 1983  
 GRID ZONE DESIGNATION 15T  
 100,000-m SQUARE IDENTIFICATION: VK

U.S. National Grid 100,000-m Square ID
VK
Grid Zone Designator
15T

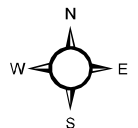
Scale: 1 inch = 500 feet (print size 8.5"x11")



PREPARED BY: DAKOTA COUNTY OFFICE OF GIS, JANUARY 7, 2011  
 CORRECTIONS AND ADDITIONS SHOULD BE BROUGHT TO THE ATTENTION OF THE ABOVE ORGANIZATION  
 PHONE : (952) 891-7081  
 This map was created using the FGDC Standard for the U.S. National Grid  
 FGDC-STD-011-2001

For additional information  
 see <http://www.fgdc.gov/usng>

8568	8668	8768
8567	8667	8767
8566	8666	8766



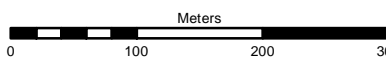
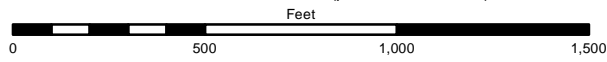
8667



1000-m GRID, US NATIONAL GRID  
 NORTH AMERICAN DATUM 1983  
 GRID ZONE DESIGNATION 15T  
 100,000-m SQUARE IDENTIFICATION: VK

U.S. National Grid 100,000-m Square ID
VK
Grid Zone Designator
15T

Scale: 1 inch = 500 feet (print size 8.5"x11")

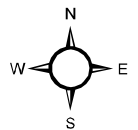


PREPARED BY: DAKOTA COUNTY OFFICE OF GIS, JANUARY 7, 2011  
 CORRECTIONS AND ADDITIONS SHOULD BE BROUGHT TO THE ATTENTION OF THE ABOVE ORGANIZATION  
 PHONE : (952) 891-7081

This map was created using the FGDC Standard for the U.S. National Grid  
 FGDC-STD-011-2001

For additional information  
 see <http://www.fgdc.gov/usng>

8569	8669	8769
8568	<b>8668</b>	8768
8567	8667	8767



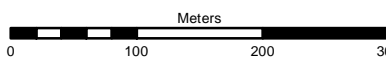
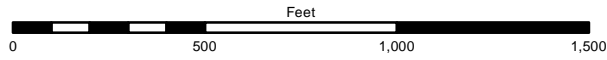
8668



1000-m GRID, US NATIONAL GRID  
 NORTH AMERICAN DATUM 1983  
 GRID ZONE DESIGNATION 15T  
 100,000-m SQUARE IDENTIFICATION: VK

U.S. National Grid
100,000-m Square ID
VK
Grid Zone Designator
15T

Scale: 1 inch = 500 feet (print size 8.5"x11")

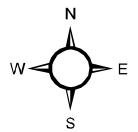


PREPARED BY: DAKOTA COUNTY OFFICE OF GIS, JANUARY 7, 2011  
 CORRECTIONS AND ADDITIONS SHOULD BE BROUGHT TO THE ATTENTION OF THE ABOVE ORGANIZATION  
 PHONE : (952) 891-7081


This map was created using the FGDC Standard for the U.S. National Grid  
 FGDC-STD-011-2001

For additional information  
 see <http://www.fgdc.gov/usng>

8570	8670	8770
8569	8669	8769
8568	8668	8768



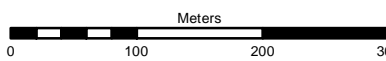
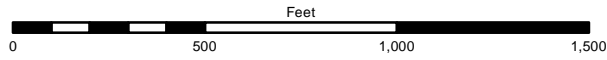
8669



1000-m GRID, US NATIONAL GRID  
 NORTH AMERICAN DATUM 1983  
 GRID ZONE DESIGNATION 15T  
 100,000-m SQUARE IDENTIFICATION: VK

U.S. National Grid 100,000-m Square ID
VK
Grid Zone Designator
15T

Scale: 1 inch = 500 feet (print size 8.5"x11")

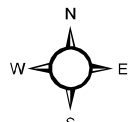


PREPARED BY: DAKOTA COUNTY OFFICE OF GIS, JANUARY 7, 2011  
 CORRECTIONS AND ADDITIONS SHOULD BE BROUGHT TO THE ATTENTION OF THE ABOVE ORGANIZATION  
 PHONE : (952) 891-7081

This map was created using the FGDC Standard for the U.S. National Grid  
 FGDC-STD-011-2001

For additional information  
 see <http://www.fgdc.gov/usng>

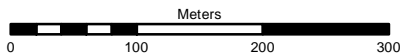
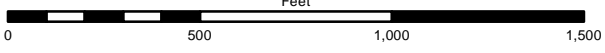
8571	8671	8771
8570	8670	8770
8569	8669	8769



8670



Scale: 1 inch = 500 feet (print size 8.5"x11")



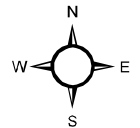
1000-m GRID, US NATIONAL GRID  
 NORTH AMERICAN DATUM 1983  
 GRID ZONE DESIGNATION 15T  
 100,000-m SQUARE IDENTIFICATION: VK

U.S. National Grid
100,000-m Square ID
VK
Grid Zone Designator
15T

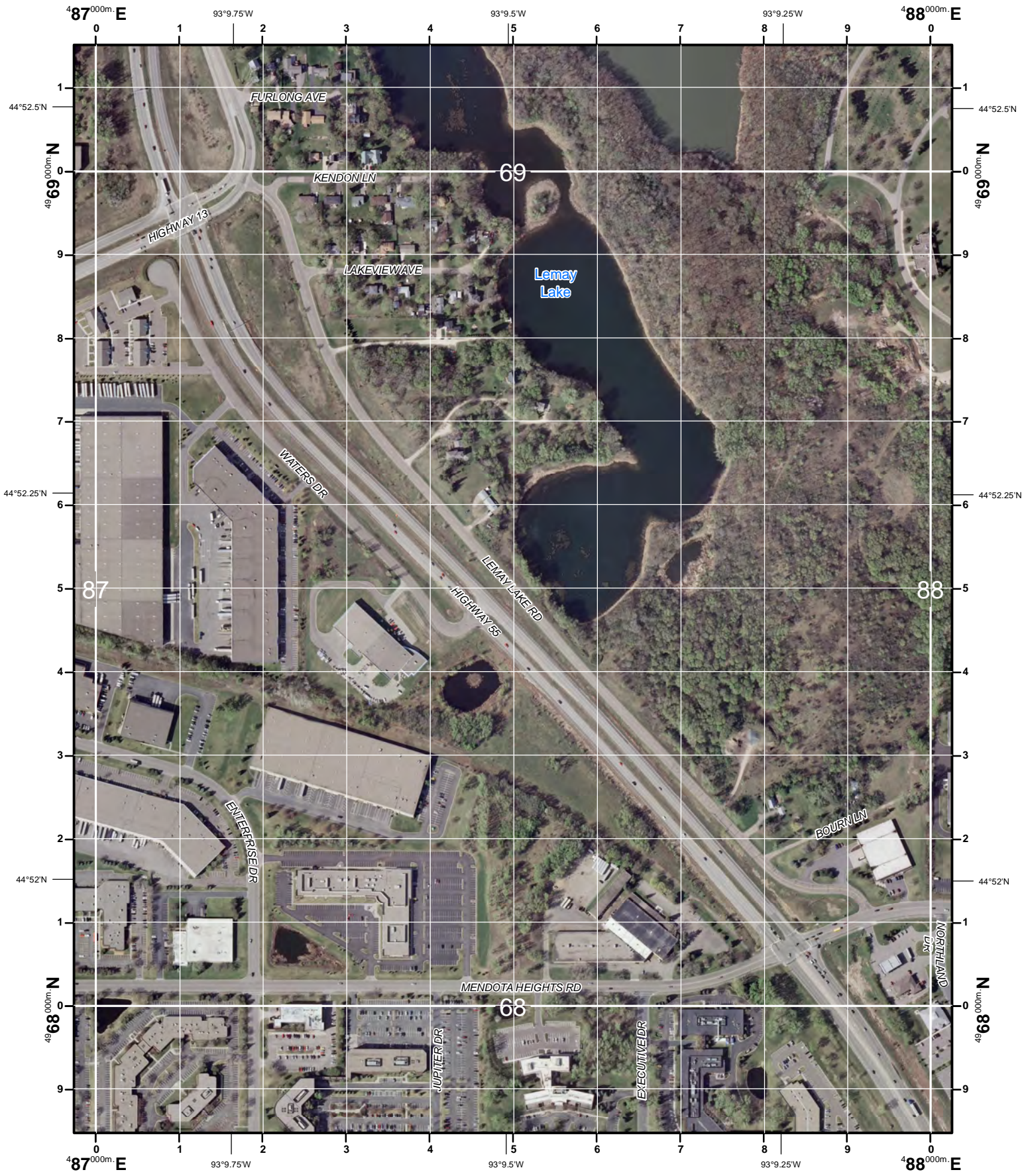
PREPARED BY: DAKOTA COUNTY OFFICE OF GIS, JANUARY 7, 2011  
 CORRECTIONS AND ADDITIONS SHOULD BE BROUGHT TO THE ATTENTION OF THE ABOVE ORGANIZATION  
 PHONE : (952) 891-7081  
 This map was created using the FGDC Standard for the U.S. National Grid  
 FGDC-STD-011-2001

For additional information  
 see <http://www.fgdc.gov/usng>

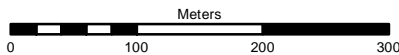
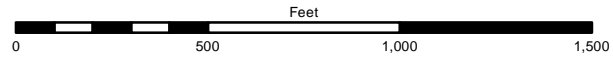
8668	8768	8868
8667	<b>8767</b>	8867
8666	8766	8866



8767



Scale: 1 inch = 500 feet (print size 8.5"x11")



1000-m GRID, US NATIONAL GRID  
 NORTH AMERICAN DATUM 1983  
 GRID ZONE DESIGNATION 15T  
 100,000-m SQUARE IDENTIFICATION: VK


U.S. National Grid
100,000-m Square ID
VK
Grid Zone Designator
15T

PREPARED BY: DAKOTA COUNTY OFFICE OF GIS, JANUARY 7, 2011  
 CORRECTIONS AND ADDITIONS SHOULD BE BROUGHT TO THE ATTENTION OF THE ABOVE ORGANIZATION  
 PHONE : (952) 891-7081  
 This map was created using the FGDC Standard for the U.S. National Grid  
 FGDC-STD-011-2001

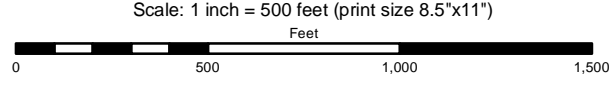
For additional information  
 see <http://www.fgdc.gov/usng>

8669	8769	8869
8668	<b>8768</b>	8868
8667	8767	8867





1000-m GRID, US NATIONAL GRID  
 NORTH AMERICAN DATUM 1983  
 GRID ZONE DESIGNATION 15T  
 100,000-m SQUARE IDENTIFICATION: VK



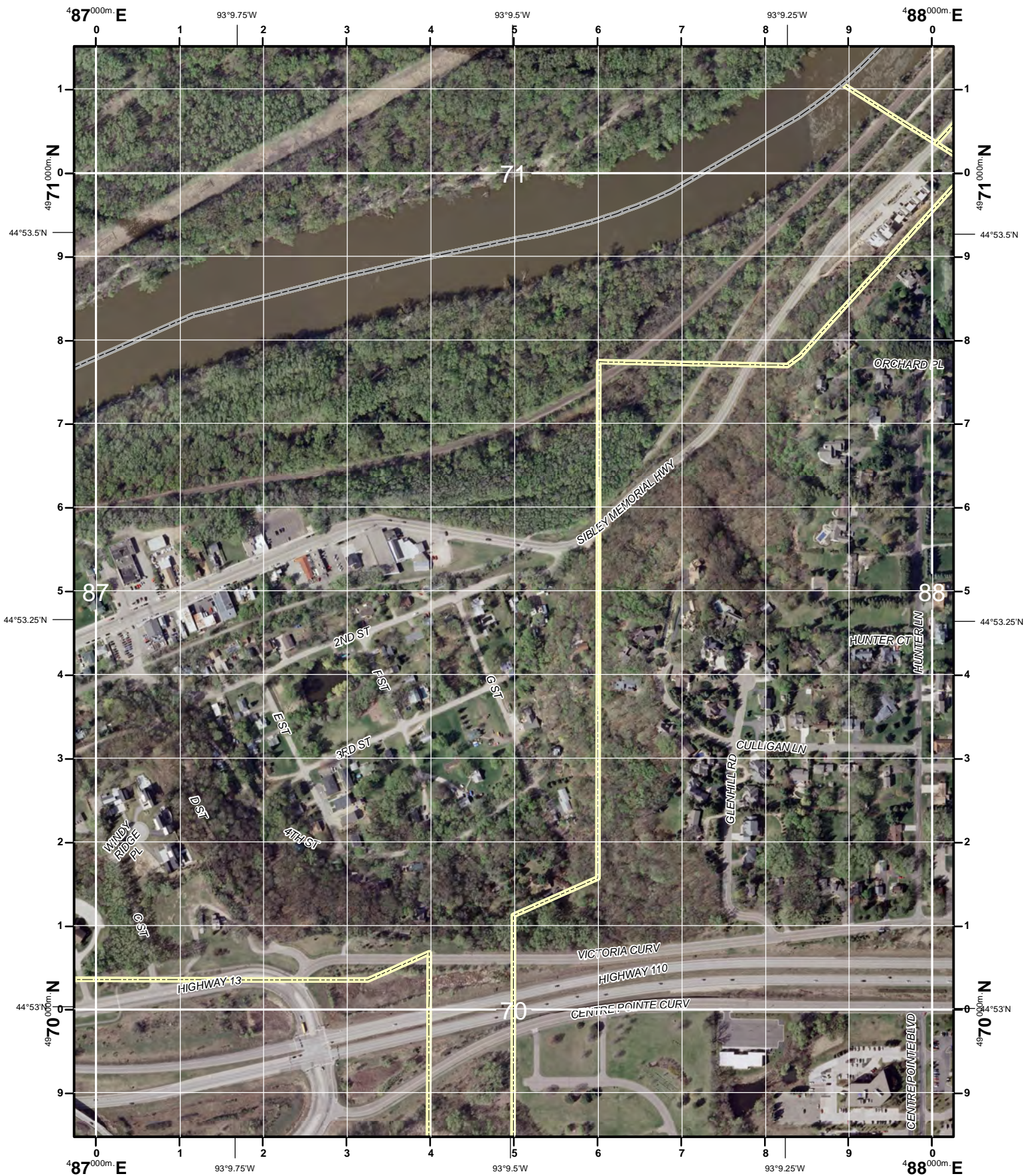
8670	8770	8870
8669	<b>8769</b>	8869
8668	8768	8868



PREPARED BY: DAKOTA COUNTY OFFICE OF GIS, JANUARY 7, 2011  
 CORRECTIONS AND ADDITIONS SHOULD BE BROUGHT TO THE ATTENTION OF THE ABOVE ORGANIZATION  
 PHONE : (952) 891-7081  
 This map was created using the FGDC Standard for the U.S. National Grid  
 FGDC-STD-011-2001

For additional information  
 see <http://www.fgdc.gov/usng>

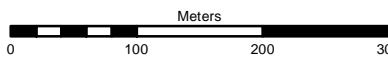
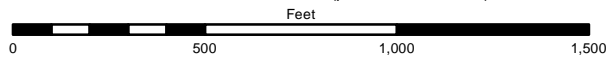




1000-m GRID, US NATIONAL GRID  
 NORTH AMERICAN DATUM 1983  
 GRID ZONE DESIGNATION 15T  
 100,000-m SQUARE IDENTIFICATION: VK

U.S. National Grid
100,000-m Square ID
VK
Grid Zone Designator
15T

Scale: 1 inch = 500 feet (print size 8.5"x11")

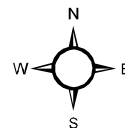


PREPARED BY: DAKOTA COUNTY OFFICE OF GIS, JANUARY 7, 2011  
 CORRECTIONS AND ADDITIONS SHOULD BE BROUGHT TO THE ATTENTION OF THE ABOVE ORGANIZATION  
 PHONE : (952) 891-7081

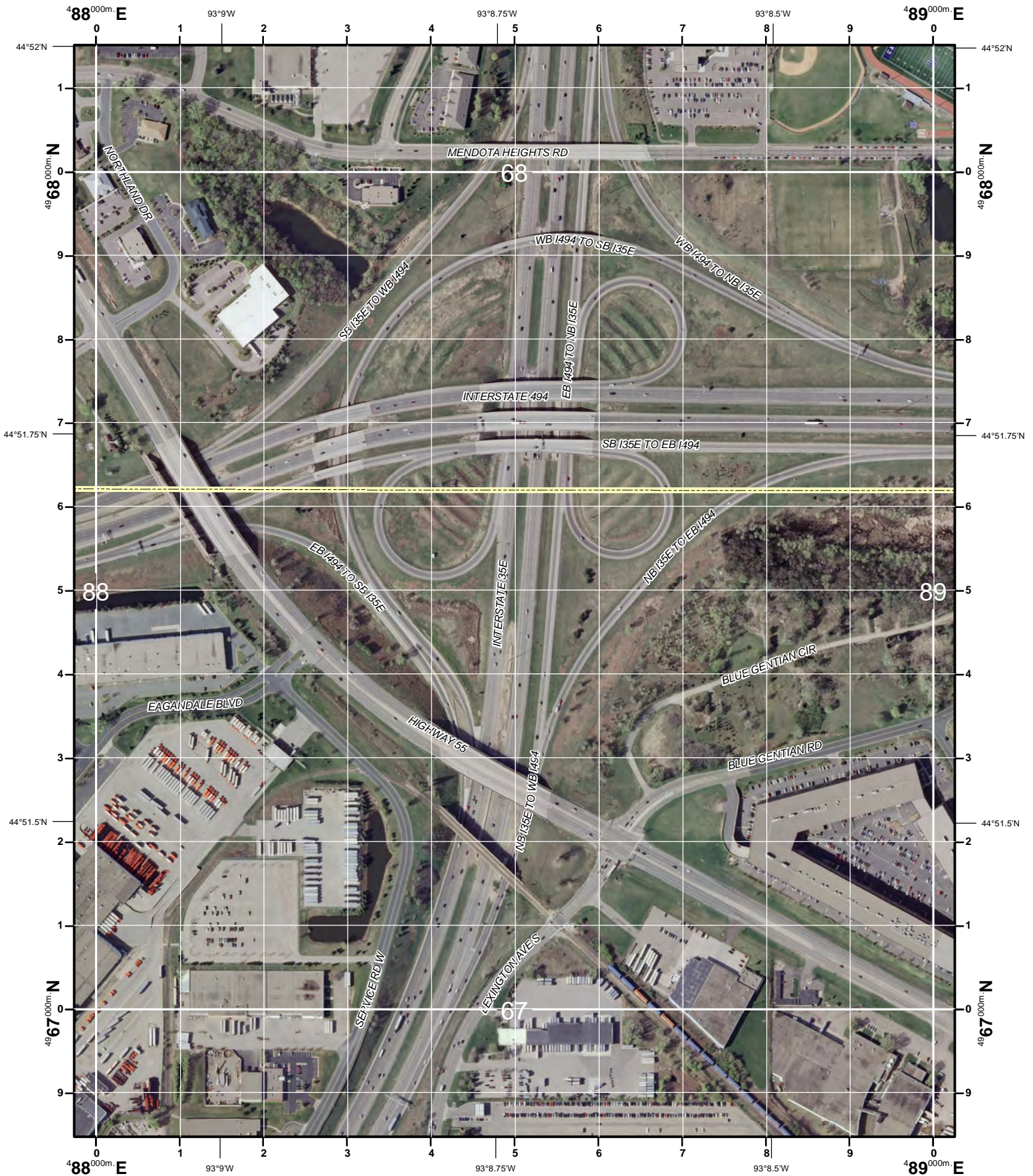
This map was created using the FGDC Standard for the U.S. National Grid  
 FGDC-STD-011-2001

For additional information  
 see <http://www.fgdc.gov/usng>

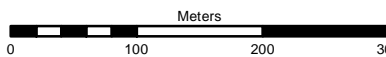
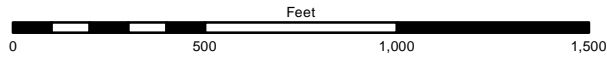
8671	8771	8871
8670	8770	8870
8669	8769	8869



8770



Scale: 1 inch = 500 feet (print size 8.5"x11")



PREPARED BY: DAKOTA COUNTY OFFICE OF GIS, JANUARY 7, 2011  
 CORRECTIONS AND ADDITIONS SHOULD BE BROUGHT TO THE ATTENTION OF THE ABOVE ORGANIZATION  
 PHONE : (952) 891-7081

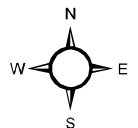
This map was created using the FGDC Standard for the U.S. National Grid  
 FGDC-STD-011-2001

For additional information  
 see <http://www.fgdc.gov/usng>


1000-m GRID, US NATIONAL GRID  
 NORTH AMERICAN DATUM 1983  
 GRID ZONE DESIGNATION 15T  
 100,000-m SQUARE IDENTIFICATION: VK

U.S. National Grid
100,000-m Square ID
VK
Grid Zone Designator
15T

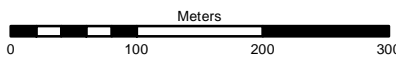
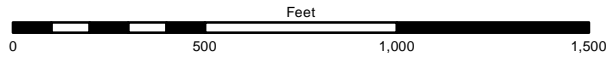
8768	8868	8968
8767	8867	8967
8766	8866	8966



8867



Scale: 1 inch = 500 feet (print size 8.5"x11")



PREPARED BY: DAKOTA COUNTY OFFICE OF GIS, JANUARY 7, 2011  
 CORRECTIONS AND ADDITIONS SHOULD BE BROUGHT TO THE ATTENTION OF THE ABOVE ORGANIZATION  
 PHONE : (952) 891-7081

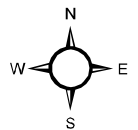
This map was created using the FGDC Standard for the U.S. National Grid  
 FGDC-STD-011-2001

For additional information  
 see <http://www.fgdc.gov/usng>

1000-m GRID, US NATIONAL GRID  
 NORTH AMERICAN DATUM 1983  
 GRID ZONE DESIGNATION 15T  
 100,000-m SQUARE IDENTIFICATION: VK

U.S. National Grid
100,000-m Square ID
VK
Grid Zone Designator
15T

8769	8869	8969
8768	<b>8868</b>	8968
8767	8867	8967



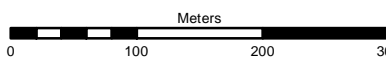
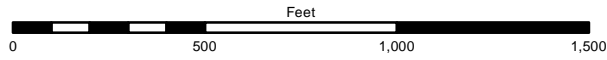
8868



1000-m GRID, US NATIONAL GRID  
 NORTH AMERICAN DATUM 1983  
 GRID ZONE DESIGNATION 15T  
 100,000-m SQUARE IDENTIFICATION: VK

U.S. National Grid
100,000-m Square ID
VK
Grid Zone Designator
15T

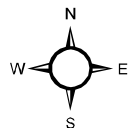
Scale: 1 inch = 500 feet (print size 8.5"x11")



PREPARED BY: DAKOTA COUNTY OFFICE OF GIS, JANUARY 7, 2011  
 CORRECTIONS AND ADDITIONS SHOULD BE BROUGHT TO THE ATTENTION OF THE ABOVE ORGANIZATION  
 PHONE : (952) 891-7081  
 This map was created using the FGDC Standard for the U.S. National Grid  
 FGDC-STD-011-2001

For additional information  
 see <http://www.fgdc.gov/usng>

8770	8870	8970
8769	8869	8969
8768	8868	8968



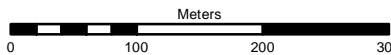
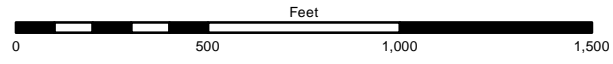
8869



1000-m GRID, US NATIONAL GRID  
 NORTH AMERICAN DATUM 1983  
 GRID ZONE DESIGNATION 15T  
 100,000-m SQUARE IDENTIFICATION: VK

U.S. National Grid
100,000-m Square ID
VK
Grid Zone Designator
15T

Scale: 1 inch = 500 feet (print size 8.5"x11")



PREPARED BY: DAKOTA COUNTY OFFICE OF GIS, JANUARY 7, 2011  
 CORRECTIONS AND ADDITIONS SHOULD BE BROUGHT TO THE ATTENTION OF THE ABOVE ORGANIZATION  
 PHONE : (952) 891-7081

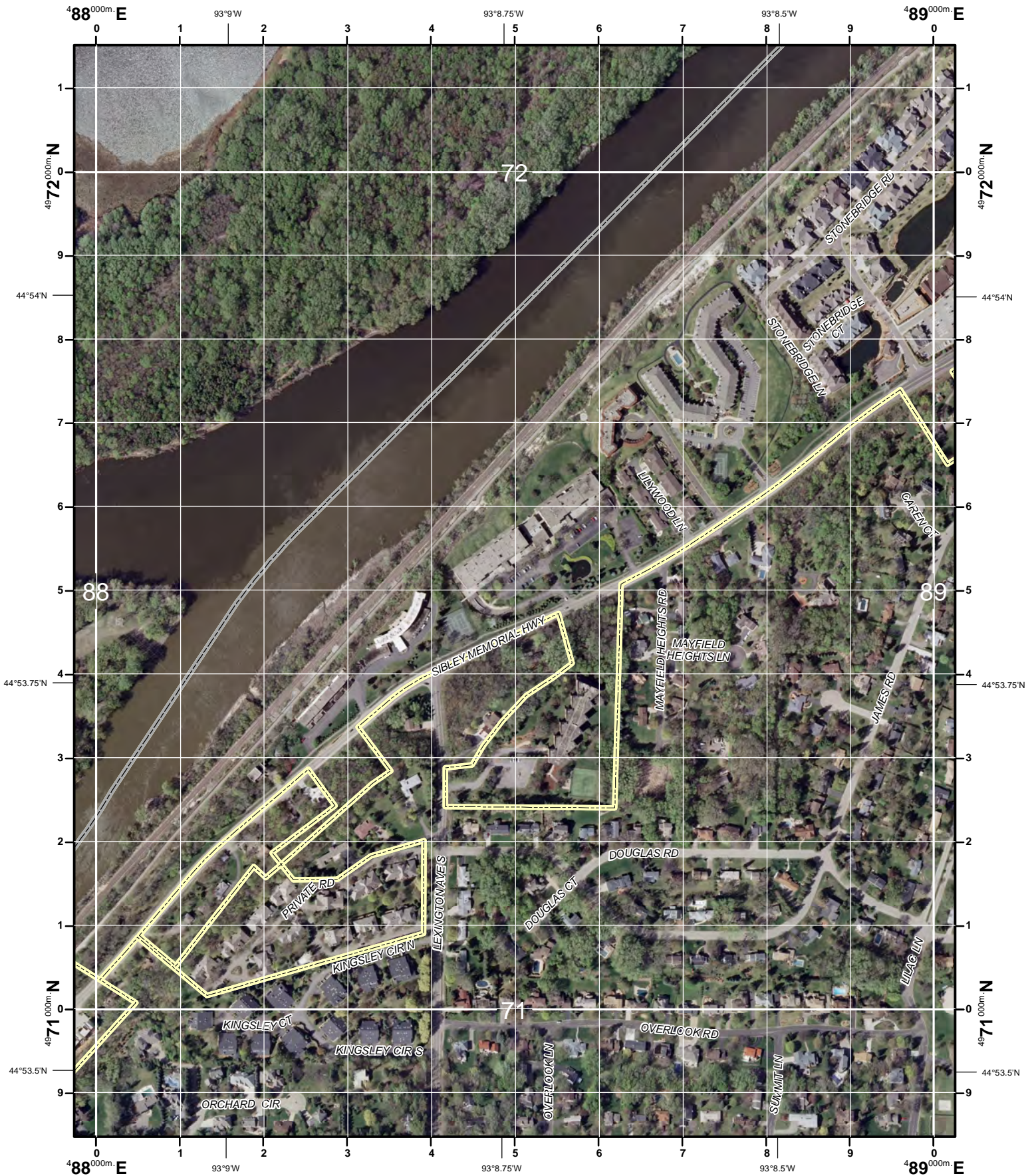
This map was created using the FGDC Standard for the U.S. National Grid  
 FGDC-STD-011-2001

For additional information  
 see <http://www.fgdc.gov/usng>

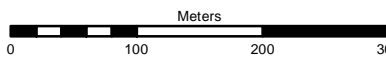
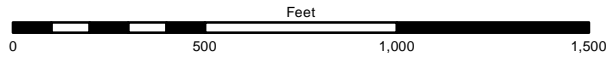
8771	8871	8971
8770	8870	8970
8769	8869	8969



8870



Scale: 1 inch = 500 feet (print size 8.5"x11")



PREPARED BY: DAKOTA COUNTY OFFICE OF GIS, JANUARY 7, 2011  
 CORRECTIONS AND ADDITIONS SHOULD BE BROUGHT TO THE ATTENTION OF THE ABOVE ORGANIZATION  
 PHONE : (952) 891-7081

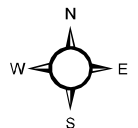
This map was created using the FGDC Standard for the U.S. National Grid  
 FGDC-STD-011-2001

For additional information  
 see <http://www.fgdc.gov/usng>


1000-m GRID, US NATIONAL GRID  
 NORTH AMERICAN DATUM 1983  
 GRID ZONE DESIGNATION 15T  
 100,000-m SQUARE IDENTIFICATION: VK

U.S. National Grid
100,000-m Square ID
VK
Grid Zone Designator
15T

8772	8872	8972
8771	8871	8971
8770	8870	8970



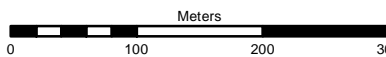
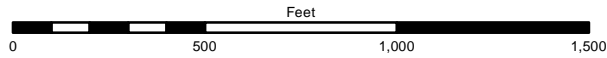
8871



1000-m GRID, US NATIONAL GRID  
 NORTH AMERICAN DATUM 1983  
 GRID ZONE DESIGNATION 15T  
 100,000-m SQUARE IDENTIFICATION: VK

U.S. National Grid 100,000-m Square ID
VK
Grid Zone Designator
15T

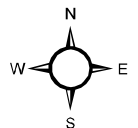
Scale: 1 inch = 500 feet (print size 8.5"x11")



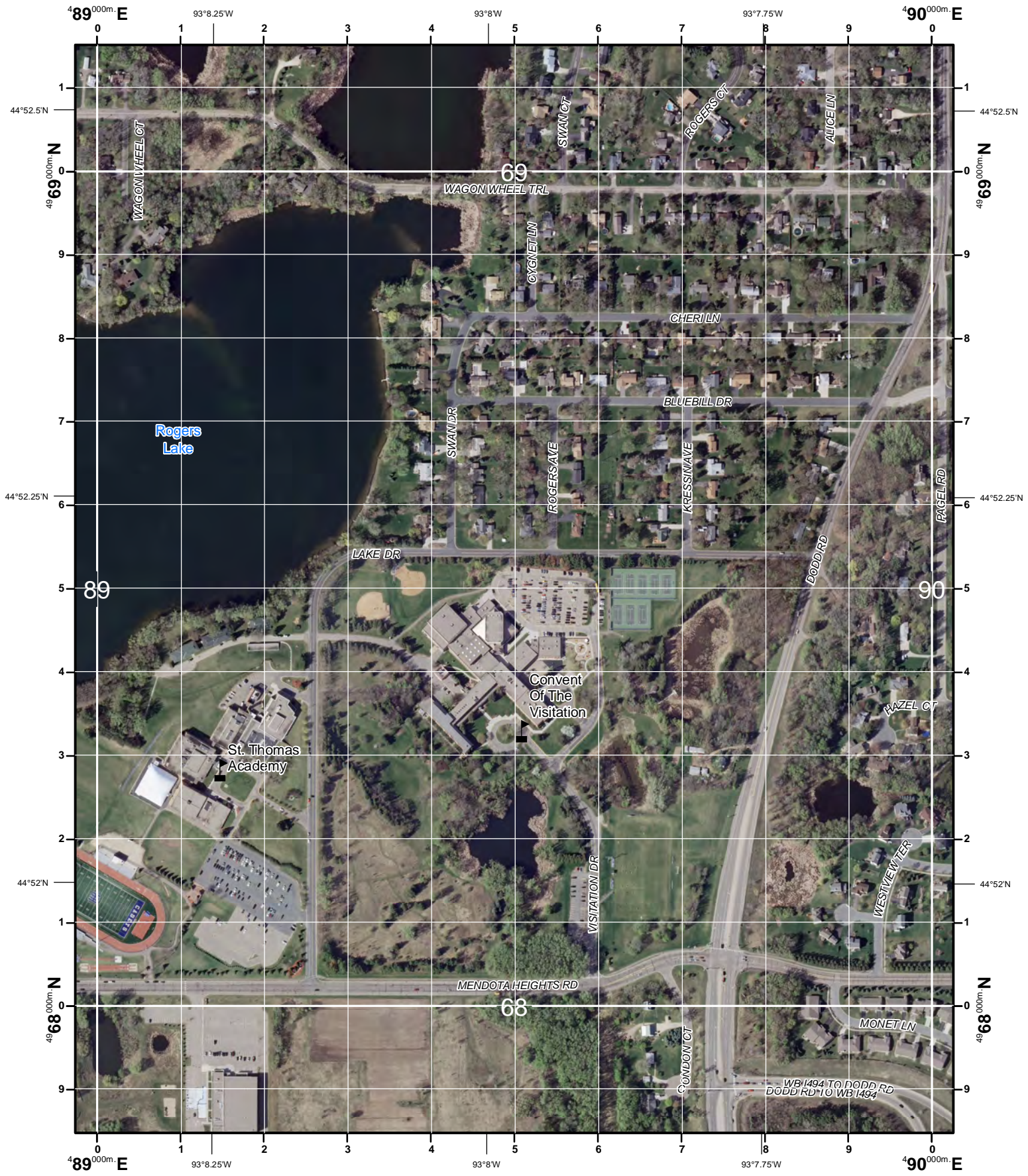
PREPARED BY: DAKOTA COUNTY OFFICE OF GIS, JANUARY 7, 2011  
 CORRECTIONS AND ADDITIONS SHOULD BE BROUGHT TO THE ATTENTION OF THE ABOVE ORGANIZATION  
 PHONE : (952) 891-7081  
 This map was created using the FGDC Standard for the U.S. National Grid  
 FGDC-STD-011-2001

For additional information  
 see <http://www.fgdc.gov/usng>

8868	8968	9068
8867	<b>8967</b>	9067
8866	8966	9066

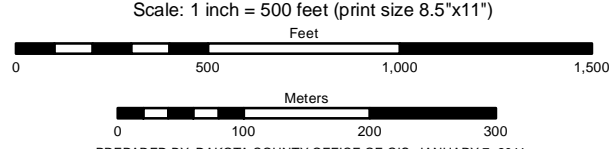


8967



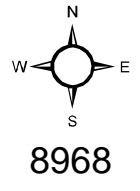
1000-m GRID, US NATIONAL GRID  
 NORTH AMERICAN DATUM 1983  
 GRID ZONE DESIGNATION 15T  
 100,000-m SQUARE IDENTIFICATION: VK

U.S. National Grid 100,000-m Square ID
VK
Grid Zone Designator
15T



PREPARED BY: DAKOTA COUNTY OFFICE OF GIS, JANUARY 7, 2011  
 CORRECTIONS AND ADDITIONS SHOULD BE BROUGHT TO THE ATTENTION OF THE ABOVE ORGANIZATION  
 PHONE : (952) 891-7081  
 This map was created using the FGDC Standard for the U.S. National Grid  
 FGDC-STD-011-2001

8869	8969	9069
8868	<b>8968</b>	9068
8867	8967	9067

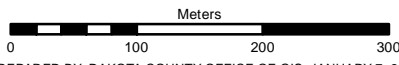
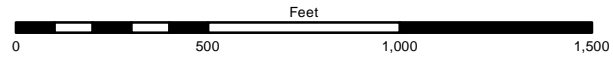


For additional information  
 see <http://www.fgdc.gov/usng>





Scale: 1 inch = 500 feet (print size 8.5"x11")



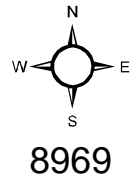
1000-m GRID, US NATIONAL GRID  
 NORTH AMERICAN DATUM 1983  
 GRID ZONE DESIGNATION 15T  
 100,000-m SQUARE IDENTIFICATION: VK

U.S. National Grid 100,000-m Square ID
VK
Grid Zone Designator
15T

PREPARED BY: DAKOTA COUNTY OFFICE OF GIS, JANUARY 7, 2011  
 CORRECTIONS AND ADDITIONS SHOULD BE BROUGHT TO THE ATTENTION OF THE ABOVE ORGANIZATION  
 PHONE : (952) 891-7081  
 This map was created using the FGDC Standard for the U.S. National Grid  
 FGDC-STD-011-2001

For additional information  
 see <http://www.fgdc.gov/usng>

8870	8970	9070
8869	8969	9069
8868	8968	9068

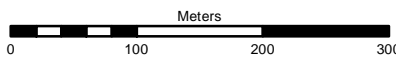
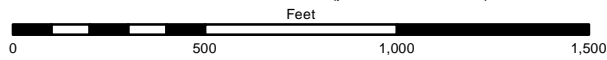




1000-m GRID, US NATIONAL GRID  
 NORTH AMERICAN DATUM 1983  
 GRID ZONE DESIGNATION 15T  
 100,000-m SQUARE IDENTIFICATION: VK

U.S. National Grid
100,000-m Square ID
VK
Grid Zone Designator
15T

Scale: 1 inch = 500 feet (print size 8.5"x11")

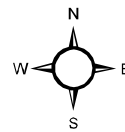


PREPARED BY: DAKOTA COUNTY OFFICE OF GIS, JANUARY 7, 2011  
 CORRECTIONS AND ADDITIONS SHOULD BE BROUGHT TO THE ATTENTION OF THE ABOVE ORGANIZATION  
 PHONE : (952) 891-7081

This map was created using the FGDC Standard for the U.S. National Grid  
 FGDC-STD-011-2001

For additional information  
 see <http://www.fgdc.gov/usng>

8871	8971	9071
8870	8970	9070
8869	8969	9069



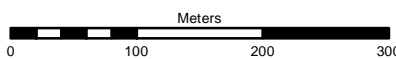
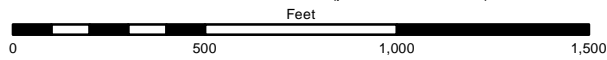
8970



1000-m GRID, US NATIONAL GRID  
 NORTH AMERICAN DATUM 1983  
 GRID ZONE DESIGNATION 15T  
 100,000-m SQUARE IDENTIFICATION: VK

U.S. National Grid
100,000-m Square ID
VK
Grid Zone Designator
15T

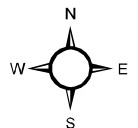
Scale: 1 inch = 500 feet (print size 8.5"x11")




PREPARED BY: DAKOTA COUNTY OFFICE OF GIS, JANUARY 7, 2011  
 CORRECTIONS AND ADDITIONS SHOULD BE BROUGHT TO THE ATTENTION OF THE ABOVE ORGANIZATION  
 PHONE : (952) 891-7081  
 This map was created using the FGDC Standard for the U.S. National Grid  
 FGDC-STD-011-2001

For additional information  
 see <http://www.fgdc.gov/usng>

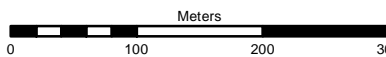
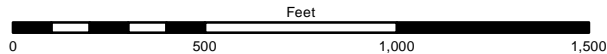
8872	8972	9072
8871	8971	9071
8870	8970	9070



8971



Scale: 1 inch = 500 feet (print size 8.5"x11")



PREPARED BY: DAKOTA COUNTY OFFICE OF GIS, JANUARY 7, 2011  
 CORRECTIONS AND ADDITIONS SHOULD BE BROUGHT TO THE ATTENTION OF THE ABOVE ORGANIZATION  
 PHONE : (952) 891-7081

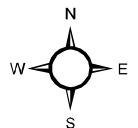
This map was created using the FGDC Standard for the U.S. National Grid  
 FGDC-STD-011-2001

For additional information  
 see <http://www.fgdc.gov/usng>


1000-m GRID, US NATIONAL GRID  
 NORTH AMERICAN DATUM 1983  
 GRID ZONE DESIGNATION 15T  
 100,000-m SQUARE IDENTIFICATION: VK

U.S. National Grid 100,000-m Square ID
VK
Grid Zone Designator
15T

8873	8973	9073
8872	8972	9072
8871	8971	9071

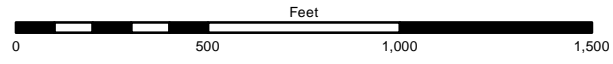


8972



1000-m GRID, US NATIONAL GRID  
 NORTH AMERICAN DATUM 1983  
 GRID ZONE DESIGNATION 15T  
 100,000-m SQUARE IDENTIFICATION: VK

Scale: 1 inch = 500 feet (print size 8.5"x11")



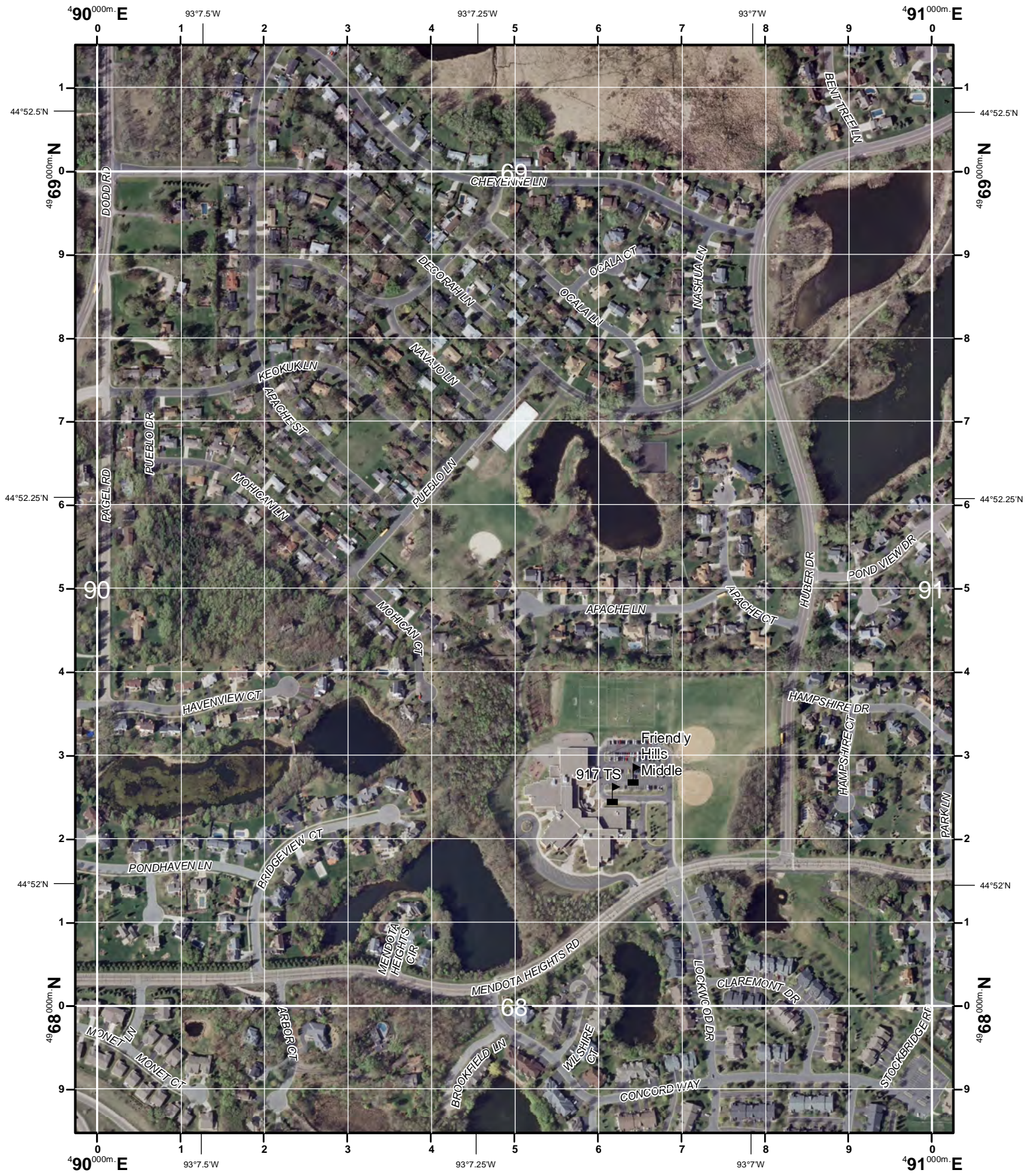
U.S. National Grid 100,000-m Square ID
VK
Grid Zone Designator
15T

PREPARED BY: DAKOTA COUNTY OFFICE OF GIS, JANUARY 7, 2011  
 CORRECTIONS AND ADDITIONS SHOULD BE BROUGHT TO THE ATTENTION OF THE ABOVE ORGANIZATION  
 PHONE : (952) 891-7081  
 This map was created using the FGDC Standard for the U.S. National Grid  
 FGDC-STD-011-2001

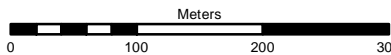
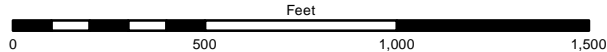
8968	9068	9168
8967	9067	9167
8966	9066	9166



For additional information  
 see <http://www.fgdc.gov/usng>



Scale: 1 inch = 500 feet (print size 8.5"x11")



PREPARED BY: DAKOTA COUNTY OFFICE OF GIS, JANUARY 7, 2011  
 CORRECTIONS AND ADDITIONS SHOULD BE BROUGHT TO THE ATTENTION OF THE ABOVE ORGANIZATION  
 PHONE : (952) 891-7081

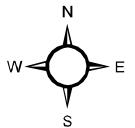
This map was created using the FGDC Standard for the U.S. National Grid  
 FGDC-STD-011-2001

For additional information  
 see <http://www.fgdc.gov/usng>

1000-m GRID, US NATIONAL GRID  
 NORTH AMERICAN DATUM 1983  
 GRID ZONE DESIGNATION 15T  
 100,000-m SQUARE IDENTIFICATION: VK

U.S. National Grid
100,000-m Square ID
VK
Grid Zone Designator
15T

8969	9069	9169
8968	9068	9168
8967	9067	9167

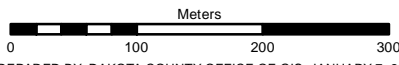
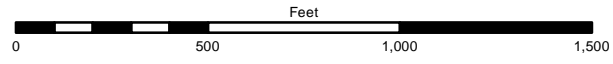


9068



1000-m GRID, US NATIONAL GRID  
 NORTH AMERICAN DATUM 1983  
 GRID ZONE DESIGNATION 15T  
 100,000-m SQUARE IDENTIFICATION: VK

Scale: 1 inch = 500 feet (print size 8.5"x11")

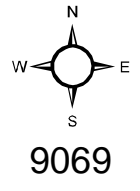


PREPARED BY: DAKOTA COUNTY OFFICE OF GIS, JANUARY 7, 2011  
 CORRECTIONS AND ADDITIONS SHOULD BE BROUGHT TO THE ATTENTION OF THE ABOVE ORGANIZATION  
 PHONE : (952) 891-7081

This map was created using the FGDC Standard for the U.S. National Grid  
 FGDC-STD-011-2001 For additional information see <http://www.fgdc.gov/usng>

U.S. National Grid
100,000-m Square ID
VK
Grid Zone Designator
15T

8970	9070	9170
8969	9069	9169
8968	9068	9168

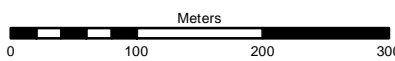
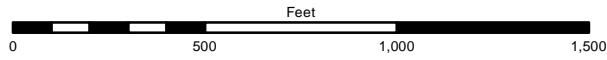




1000-m GRID, US NATIONAL GRID  
 NORTH AMERICAN DATUM 1983  
 GRID ZONE DESIGNATION 15T  
 100,000-m SQUARE IDENTIFICATION: VK

U.S. National Grid
100,000-m Square ID
VK
Grid Zone Designator
15T

Scale: 1 inch = 500 feet (print size 8.5"x11")

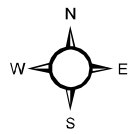


PREPARED BY: DAKOTA COUNTY OFFICE OF GIS, JANUARY 7, 2011  
 CORRECTIONS AND ADDITIONS SHOULD BE BROUGHT TO THE ATTENTION OF THE ABOVE ORGANIZATION  
 PHONE : (952) 891-7081

This map was created using the FGDC Standard for the U.S. National Grid  
 FGDC-STD-011-2001

For additional information  
 see <http://www.fgdc.gov/usng>

8971	9071	9171
8970	9070	9170
8969	9069	9169



9070

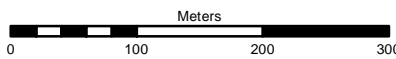
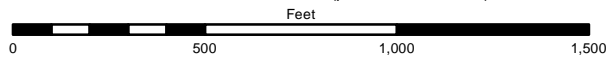




1000-m GRID, US NATIONAL GRID  
 NORTH AMERICAN DATUM 1983  
 GRID ZONE DESIGNATION 15T  
 100,000-m SQUARE IDENTIFICATION: VK

U.S. National Grid 100,000-m Square ID
VK
Grid Zone Designator
15T

Scale: 1 inch = 500 feet (print size 8.5"x11")

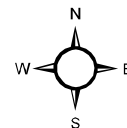


PREPARED BY: DAKOTA COUNTY OFFICE OF GIS, JANUARY 7, 2011  
 CORRECTIONS AND ADDITIONS SHOULD BE BROUGHT TO THE ATTENTION OF THE ABOVE ORGANIZATION  
 PHONE : (952) 891-7081

This map was created using the FGDC Standard for the U.S. National Grid  
 FGDC-STD-011-2001

For additional information  
 see <http://www.fgdc.gov/usng>

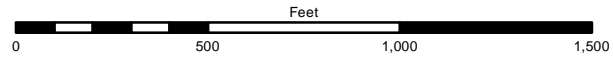
8972	9072	9172
8971	9071	9171
8970	9070	9170



9071



Scale: 1 inch = 500 feet (print size 8.5"x11")



1000-m GRID, US NATIONAL GRID  
 NORTH AMERICAN DATUM 1983  
 GRID ZONE DESIGNATION 15T  
 100,000-m SQUARE IDENTIFICATION: VK


U.S. National Grid 100,000-m Square ID
VK
Grid Zone Designator
15T

PREPARED BY: DAKOTA COUNTY OFFICE OF GIS, JANUARY 7, 2011  
 CORRECTIONS AND ADDITIONS SHOULD BE BROUGHT TO THE ATTENTION OF THE ABOVE ORGANIZATION  
 PHONE : (952) 891-7081  
 This map was created using the FGDC Standard for the U.S. National Grid  
 FGDC-STD-011-2001

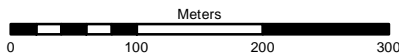
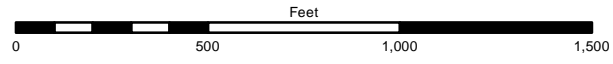
For additional information  
 see <http://www.fgdc.gov/usng>

8973	9073	9173
8972	9072	9172
8971	9071	9171





Scale: 1 inch = 500 feet (print size 8.5"x11")



PREPARED BY: DAKOTA COUNTY OFFICE OF GIS, JANUARY 7, 2011  
 CORRECTIONS AND ADDITIONS SHOULD BE BROUGHT TO THE ATTENTION OF THE ABOVE ORGANIZATION  
 PHONE : (952) 891-7081

This map was created using the FGDC Standard for the U.S. National Grid  
 FGDC-STD-011-2001 For additional information see <http://www.fgdc.gov/usng>

1000-m GRID, US NATIONAL GRID  
 NORTH AMERICAN DATUM 1983  
 GRID ZONE DESIGNATION 15T  
 100,000-m SQUARE IDENTIFICATION: VK

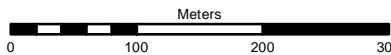
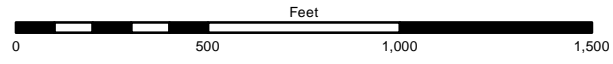
U.S. National Grid 100,000-m Square ID
VK
Grid Zone Designator
15T

8974	9074	9174
8973	9073	9173
8972	9072	9172





Scale: 1 inch = 500 feet (print size 8.5"x11")



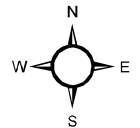
1000-m GRID, US NATIONAL GRID  
 NORTH AMERICAN DATUM 1983  
 GRID ZONE DESIGNATION 15T  
 100,000-m SQUARE IDENTIFICATION: VK

U.S. National Grid
100,000-m Square ID
VK
Grid Zone Designator
15T

PREPARED BY: DAKOTA COUNTY OFFICE OF GIS, JANUARY 7, 2011  
 CORRECTIONS AND ADDITIONS SHOULD BE BROUGHT TO THE ATTENTION OF THE ABOVE ORGANIZATION  
 PHONE : (952) 891-7081  
 This map was created using the FGDC Standard for the U.S. National Grid  
 FGDC-STD-011-2001

For additional information  
 see <http://www.fgdc.gov/usng>

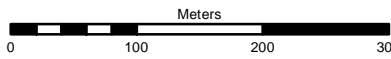
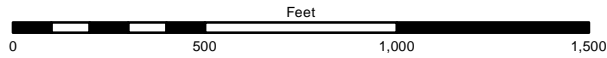
9068	9168	9268
9067	9167	9267
9066	9166	9266



9167



Scale: 1 inch = 500 feet (print size 8.5"x11")



1000-m GRID, US NATIONAL GRID  
 NORTH AMERICAN DATUM 1983  
 GRID ZONE DESIGNATION 15T  
 100,000-m SQUARE IDENTIFICATION: VK

U.S. National Grid
100,000-m Square ID
VK
Grid Zone Designator
15T

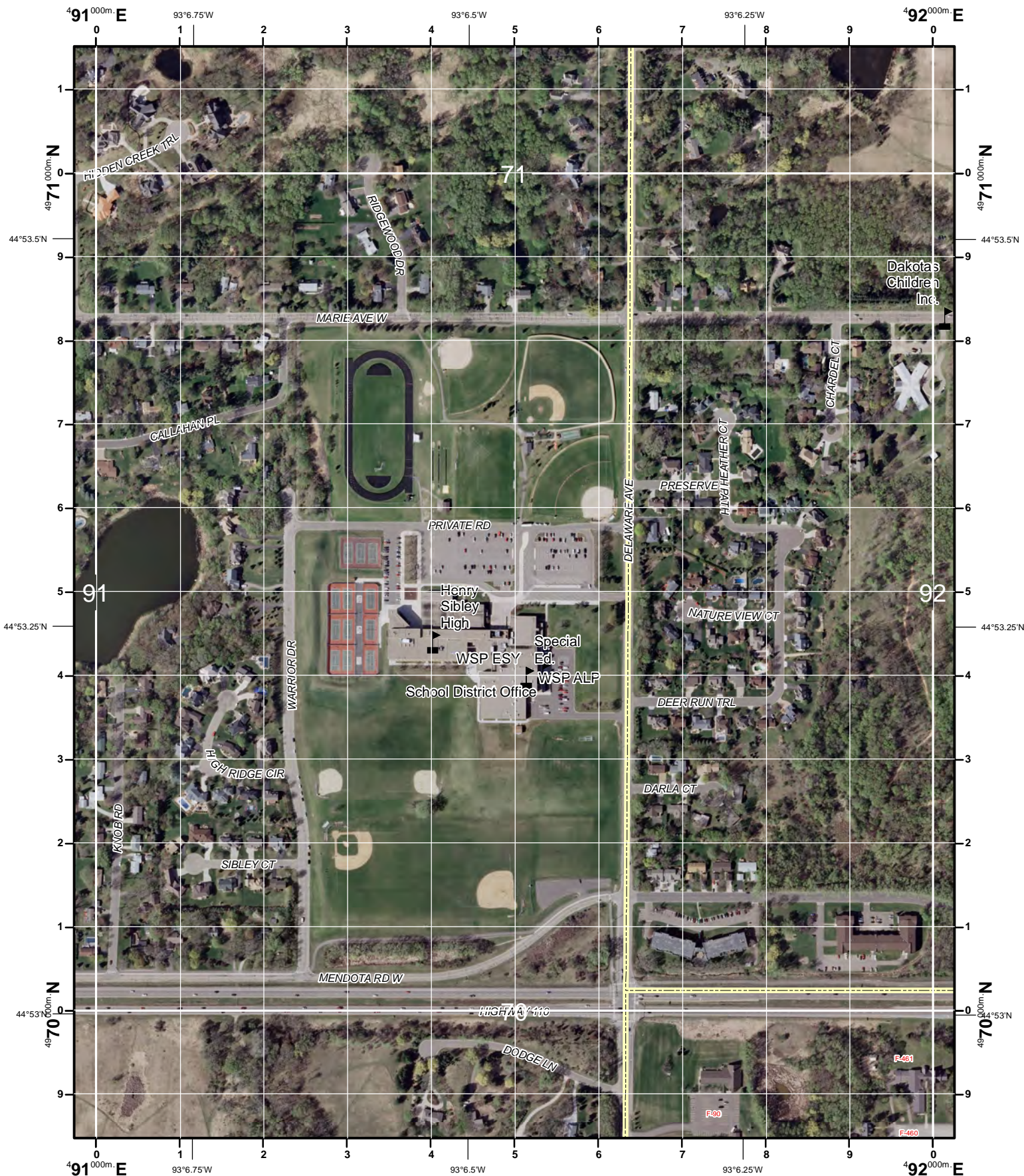
PREPARED BY: DAKOTA COUNTY OFFICE OF GIS, JANUARY 7, 2011  
 CORRECTIONS AND ADDITIONS SHOULD BE BROUGHT TO THE ATTENTION OF THE ABOVE ORGANIZATION  
 PHONE : (952) 891-7081  
 This map was created using the FGDC Standard for the U.S. National Grid  
 FGDC-STD-011-2001

For additional information  
 see <http://www.fgdc.gov/usng>

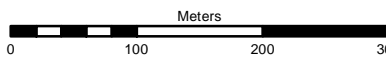
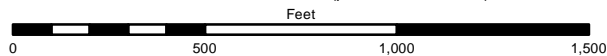
9069	9169	9269
9068	9168	9268
9067	9167	9267







Scale: 1 inch = 500 feet (print size 8.5"x11")



PREPARED BY: DAKOTA COUNTY OFFICE OF GIS, JANUARY 7, 2011  
 CORRECTIONS AND ADDITIONS SHOULD BE BROUGHT TO THE ATTENTION OF THE ABOVE ORGANIZATION  
 PHONE : (952) 891-7081

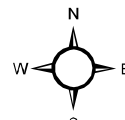
This map was created using the FGDC Standard for the U.S. National Grid  
 FGDC-STD-011-2001

For additional information  
 see <http://www.fgdc.gov/usng>

1000-m GRID, US NATIONAL GRID  
 NORTH AMERICAN DATUM 1983  
 GRID ZONE DESIGNATION 15T  
 100,000-m SQUARE IDENTIFICATION: VK

U.S. National Grid
100,000-m Square ID
VK
Grid Zone Designator
15T

9071	9171	9271
9070	9170	9270
9069	9169	9269



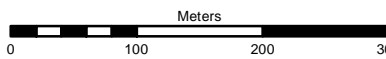
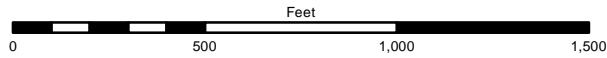
9170



1000-m GRID, US NATIONAL GRID  
 NORTH AMERICAN DATUM 1983  
 GRID ZONE DESIGNATION 15T  
 100,000-m SQUARE IDENTIFICATION: VK

U.S. National Grid 100,000-m Square ID
VK
Grid Zone Designator
15T

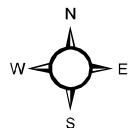
Scale: 1 inch = 500 feet (print size 8.5"x11")



PREPARED BY: DAKOTA COUNTY OFFICE OF GIS, JANUARY 7, 2011  
 CORRECTIONS AND ADDITIONS SHOULD BE BROUGHT TO THE ATTENTION OF THE ABOVE ORGANIZATION  
 PHONE : (952) 891-7081  
 This map was created using the FGDC Standard for the U.S. National Grid  
 FGDC-STD-011-2001

For additional information  
 see <http://www.fgdc.gov/usng>

9072	9172	9272
9071	9171	9271
9070	9170	9270

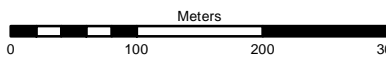
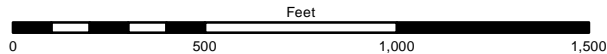


9171





Scale: 1 inch = 500 feet (print size 8.5"x11")



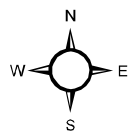
1000-m GRID, US NATIONAL GRID  
 NORTH AMERICAN DATUM 1983  
 GRID ZONE DESIGNATION 15T  
 100,000-m SQUARE IDENTIFICATION: VK

U.S. National Grid
100,000-m Square ID
VK
Grid Zone Designator
15T

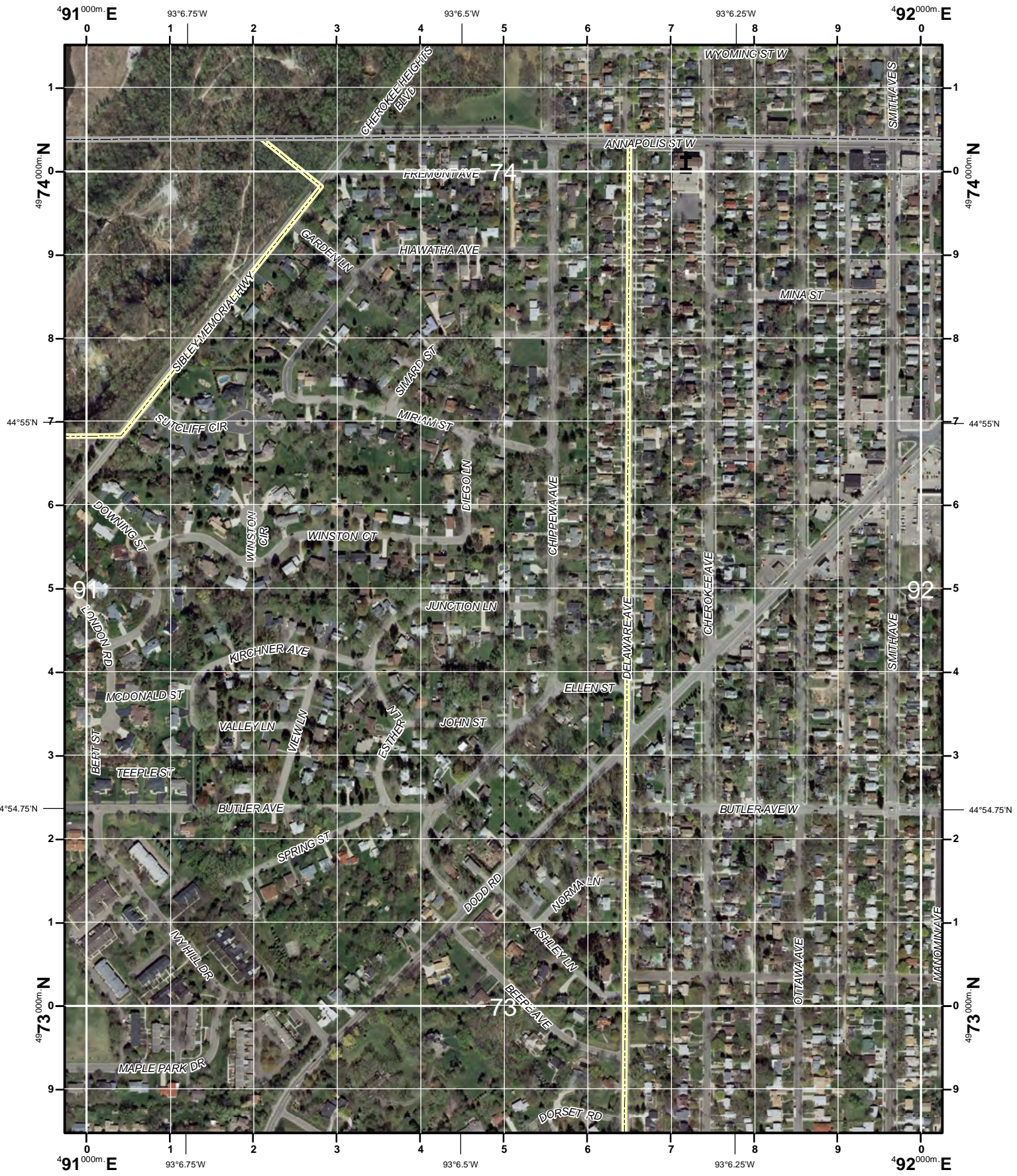
PREPARED BY: DAKOTA COUNTY OFFICE OF GIS, JANUARY 7, 2011  
 CORRECTIONS AND ADDITIONS SHOULD BE BROUGHT TO THE ATTENTION OF THE ABOVE ORGANIZATION  
 PHONE : (952) 891-7081  
 This map was created using the FGDC Standard for the U.S. National Grid  
 FGDC-STD-011-2001

For additional information  
 see <http://www.fgdc.gov/usng>

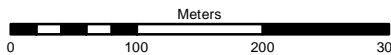
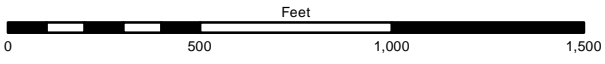
9073	9173	9273
9072	9172	9272
9071	9171	9271



9172



Scale: 1 inch = 500 feet (print size 8.5"x11")



1000-m GRID, US NATIONAL GRID  
 NORTH AMERICAN DATUM 1983  
 GRID ZONE DESIGNATION 15T  
 100,000-m SQUARE IDENTIFICATION: VK

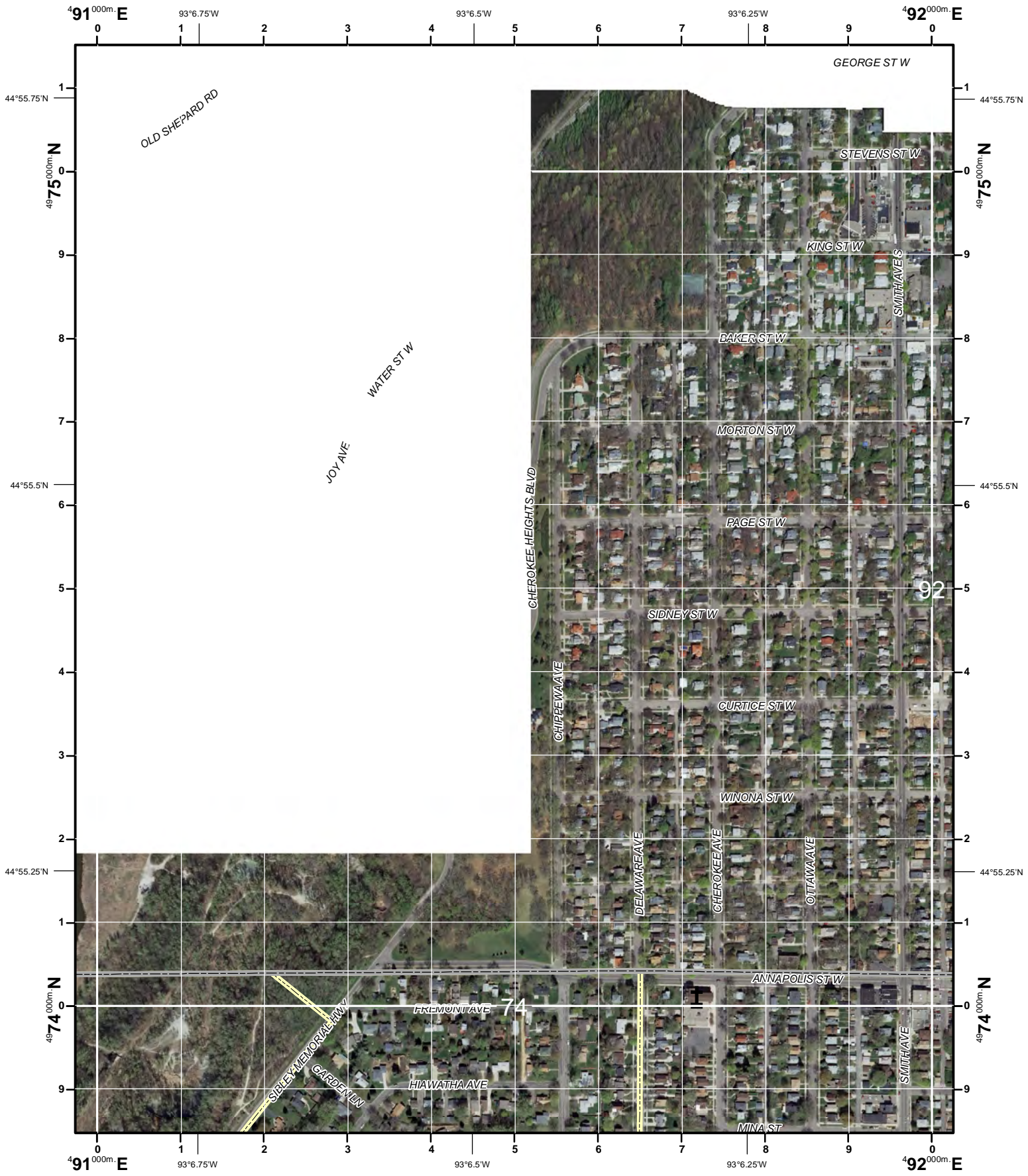
U.S. National Grid
100,000-m Square ID
VK
Grid Zone Designator
15T

PREPARED BY: DAKOTA COUNTY OFFICE OF GIS, JANUARY 7, 2011  
 CORRECTIONS AND ADDITIONS SHOULD BE BROUGHT TO THE ATTENTION OF THE ABOVE ORGANIZATION  
 PHONE : (952) 891-7081  
 This map was created using the FGDC Standard for the U.S. National Grid  
 FGDC-STD-011-2001

For additional information  
 see <http://www.fgdc.gov/usng>

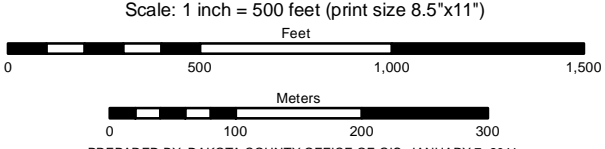
9074	9174	9274
9073	9173	9273
9072	9172	9272





1000-m GRID, US NATIONAL GRID  
 NORTH AMERICAN DATUM 1983  
 GRID ZONE DESIGNATION 15T  
 100,000-m SQUARE IDENTIFICATION: VK

U.S. National Grid
100,000-m Square ID
VK
Grid Zone Designator
15T



PREPARED BY: DAKOTA COUNTY OFFICE OF GIS, JANUARY 7, 2011  
 CORRECTIONS AND ADDITIONS SHOULD BE BROUGHT TO THE ATTENTION OF THE ABOVE ORGANIZATION  
 PHONE : (952) 891-7081  
 This map was created using the FGDC Standard for the U.S. National Grid  
 FGDC-STD-011-2001

9075	9175	9275
9074	9174	9274
9073	9173	9273



For additional information  
 see <http://www.fgdc.gov/usng>

# Mendota Heights Fire Street Index

Street Name: USNG Page #

## #

1ST AVE: 9072, 9172  
2ND AVE: 9072  
2ND ST: 8670, 8770  
3RD AVE: 9071, 9072  
3RD ST: 8770  
4TH AVE: 9071  
4TH ST: 8770

## A

ABBAY WAY: 9167  
ACACIA BLVD: 8669, 8769  
ACACIA DR: 8769  
ADELINE CT: 8971  
ALICE LN: 8968, 8969  
AMES CROSSING RD: 9167  
ANNAPOLIS ST W: 9174  
APACHE CT: 9068  
APACHE LN: 9068  
APACHE ST: 9068, 9069  
ARBOR CT: 9067, 9068  
ARCADIA DR: 9072, 9073  
ARGENTA TRL W: 9167  
ARVIN DR: 8970  
ASHLEY LN: 9173  
AVANTI DR: 8870  
AZTEC LN: 9069

## B

BACHELOR AVE: 9071  
BARBARA CT: 8971  
BEDFORD CT: 9067  
BEEBE AVE: 9172, 9173  
BENT TREE LN: 9069  
BERNARD ST W: 9173  
BETTY LN: 9171  
BLUE GENTIAN CIR: 8867, 8967  
BLUE GENTIAN RD: 8867, 8967  
BLUE WATER RD: 8867, 8967  
BLUEBILL DR: 8968, 9068  
BLUFF CIR: 8971  
BOARDWALK: 8971  
BOURN LN: 8768  
BRIDGEVIEW CT: 9068  
BROMPTON PL: 9073  
BROOKFIELD LN: 9067  
BROOKSIDE LN: 9072  
BUFFET WAY: 8667  
BUTLER AVE: 9073  
BUTLER AVE W: 9173  
BUTLER AVE: 9173  
BWANA CT: 8870

## C

C ST: 8770  
CALLAHAN PL: 9070, 9170  
CANTON CT: 9168

CAREN CT: 8871, 8971  
CAREN RD: 8971  
CASCADE LN: 9072, 9073  
CELIA DR: 8971  
CENTRE POINTE BLVD: 8769, 8770  
CENTRE POINTE CUR: 8769, 8770, 8869, 8870  
CENTRE POINTE DR: 8769, 8869  
CHARDEL CT: 9170  
CHARLTON RD: 9169  
CHERI LN: 8968  
CHEROKEE AVE: 9172, 9173, 9174  
CHERRY HILL RD: 8972, 9071, 9072  
CHEYENNE LN: 9068, 9069  
CHIPPEWA AVE: 9173, 9174  
CHRISTINE LN: 9172  
CLAREMONT DR: 9067, 9068  
CLEMENT ST: 9072  
COLESHIRE LN: 9172  
COMMERCE DR: 8668, 8669  
CONCORD WAY: 9067, 9068  
CONDON CT: 8967, 8968  
COPPERFIELD DR: 9168, 9169  
CORPORATE CENTER CUR: 8667, 8767  
CORPORATE CENTER DR: 8667, 8767  
COVENTRY CT: 8970  
CREEK AVE: 9069  
CROWN CIR: 8970  
CROWN CT: 8970  
CROWN POINT DR: 8970  
CULLEN AVE: 8869  
CULLIGAN LN: 8770  
CYGNET LN: 8968

## D

D ST: 8670, 8770  
DAKOTA DR: 8869, 8870  
DARLA CT: 9170  
DECORAH LN: 9068, 9069  
DEER RUN TRL: 9170  
DEER TRAIL CT: 8971, 9071  
DEER TRAIL PT: 8971, 9071  
DELAWARE AVE: 9167, 9168, 9169, 9170, 9171, 9172, 9173, 9174  
DEWERFF ST: 9173  
DIANE RD: 8970, 8971  
DIEGO LN: 9173  
DODD RD LOOP: 8967, 9067  
DODD RD RAMP: 8967, 9067  
DODD RD: 8967, 8968, 9068, 9069, 9070, 9071, 9072, 9172, 9173  
DODGE LN: 9169  
DORSET RD: 9172  
DOUGLAS CT: 8871  
DOUGLAS RD: 8871, 8971  
DOWNING ST: 9073, 9173

## E

E ST: 8770  
EAGAN INDUSTRIAL RD: 8767

# Mendota Heights Fire Street Index

Street Name: USNG Page #

EAGAN WOODS DR: 8667  
EAGANDALE BLVD: 8767, 8867  
EAGLE RIDGE RD: 8970  
EDITH DR: 9172  
ELLEN ST: 9173  
EMERSON AVE: 9072  
EMERSON AVE W: 9172  
EMERSON AVE: 9172  
ENTERPRISE DR: 8668, 8767, 8768  
ESTHER LN: 9173  
EVERGREEN KNL: 9071  
EXECUTIVE DR: 8767, 8768

## **F**

F ST: 8770  
FALLS VIEW CT: 9072  
FARMDALE RD: 8971, 8972, 9071, 9072  
FARO LN: 8870  
FIELD STONE CT: 9168  
FIELD STONE DR: 9168, 9169  
FOX PL: 9069  
FOXWOOD LN: 9171  
FREEWAY RD N: 9070  
FREEWAY RD S: 9070  
FREMONT AVE: 9173  
FURLONG AVE: 8769

## **G**

G ST: 8770  
GARDEN LN: 9173  
GLEN TORO RD: 9169  
GLENHILL RD: 8770  
GRIEVE GLN: 9168  
GRYC CT: 9071

## **H**

HAMPSHIRE CT: 9068  
HAMPSHIRE DR: 9068, 9168  
HAVENVIEW CT: 9068  
HAVERTON CIR: 9168  
HAVERTON RD: 9167, 9168  
HAZEL CT: 8968, 9068  
HEATHER CT: 9170  
HERITAGE DR: 9067  
HIAWATHA AVE: 9173  
HIDDEN CREEK TRL: 9070, 9071, 9171  
HIGH POINT CT: 9169  
HIGH POINT RD: 9169  
HIGH RIDGE CIR: 9170  
HIGHVIEW CIR N: 8970  
HIGHVIEW CIR S: 8970  
HILLTOP CT: 9070  
HILLTOP RD: 8970, 9070  
HINGHAM CIR: 9172  
HIWASSEE TER: 9172  
HOKAH AVE: 9069  
HUBER DR: 9068, 9069, 9169

HUNTER CT: 8770  
HUNTER LN: 8770  
HWY 110 LOOP: 8869, 8969  
HWY 110: 8669, 8769, 8770  
HWY 110 LOOP: 8870  
HWY 110: 8870  
HWY 110 LOOP: 8970  
HWY 110: 8970, 9070, 9169, 9170  
HWY 13: 8668, 8669, 8670, 8768, 8769, 8770  
HWY 494 LOOP: 8867  
HWY 55: 8570, 8669, 8670, 8767, 8768, 8769, 8867, 8967  
HWY494 RAMP: 8867, 8868, 8967

## **I**

I-35E RAMP: 8767  
I-35E LOOP: 8867  
I-35E RAMP: 8867, 8870, 8967  
I-35E: 8867  
I-35E RAMP: 8868  
I-35E: 8868  
I-35E RAMP: 8869  
I-35E: 8869, 8969  
I-35E RAMP: 8970  
I-35E: 8970  
I-35E RAMP: 8971  
I-35E: 8971, 8972  
I-494: 8467, 8567  
I-494 LOOP: 8667  
I-494 RAMP: 8667  
I-494: 8667  
I-494 RAMP: 8767  
I-494: 8767  
I-494 RAMP: 8867  
I-494: 8867  
I-494 LOOP: 8967  
I-494 RAMP: 8967  
I-494: 8967  
I-494 RAMP: 9067  
I-494: 9067, 9167  
I-94 RAMP: 8867  
IVY FALLS AVE: 9072, 9172  
IVY FALLS CT: 9072  
IVY HILL DR: 9172, 9173  
IVY LN: 9072

## **J**

JAMES CT: 8871  
JAMES RD: 8871, 8971  
JOHN ST: 9173  
JUNCTION LN: 9173

## **K**

KARL HOHENSTEIN PL: 9070  
KAY AVE: 8870, 8970  
KENDON LN: 8768  
KEOKUK LN: 9068  
KINGSLEY CIR N: 8870, 8871

# Mendota Heights Fire Street Index

Street Name: USNG Page #

KINGSLEY CIR S: 8870  
KINGSLEY CT: 8870  
KIRCHNER AVE: 9173  
KNOB RD: 9170  
KNOLLWOOD CT: 9072  
KNOLLWOOD LN: 9072  
KRESSIN AVE: 8968

## L

LAKE AUGUSTA DR: 8769  
LAKE DR: 8968  
LAKEVIEW AVE: 8768  
LANSFORD LN: 9070, 9071  
LAURA CT: 9072  
LAURA ST: 9072  
LEMAY AVE: 8669  
LEMAY LAKE DR: 8769  
LEMAY LAKE RD: 8768  
LEXINGTON AVE: 8867, 8868, 8869, 8870, 8871  
LILAC LN: 8871, 8971  
LILAC RD: 8870, 8871  
LILYDALE RD: 8972, 9073  
LINDEN ST: 9070  
LOCKWOOD DR: 9067, 9068  
LONDON RD: 9073, 9173  
LONE OAK PKWY: 8967, 9067  
LONE OAK PT: 9067  
LOWER COLONIAL DR: 9071, 9072

## M

MAGER CT: 9070  
MAIN ST: 9070  
MAPLE PARK CT: 9072  
MAPLE PARK DR: 9072, 9172, 9173  
MAPLE ST: 9070  
MARIE AVE W: 8870, 8970, 9070, 9170  
MARKET ST: 9070  
MARY ADELE AVE: 8869  
MAYFIELD HEIGHTS LN: 8871  
MAYFIELD HEIGHTS RD: 8871  
MEARS AVE: 9172  
MEDALLION DR: 8868  
MEDORA CT: 9072  
MEDORA RD: 9072  
MENDAKOTA CT: 8969  
MENDAKOTA DR: 8969, 9069  
MENDOTA HEIGHTS CIR: 9068  
MENDOTA HEIGHTS RD: 8668, 8768, 8868, 8968, 9068, 9168  
MENDOTA RD LOOP: 8970  
MENDOTA RD RAMP: 8870, 8970  
MENDOTA RD W: 9170  
MINA ST: 9173  
MIRIAM ST: 9173  
MOHICAN CT: 9068  
MOHICAN LN: 9068  
MONET CT: 8967, 8968, 9067  
MONET LN: 9067, 9068

MORELAND AVE W: 9172  
MORSON CIR: 9168

## N

NASHUA LN: 9068  
NATURE VIEW CT: 9170  
NATURE VIEW LN: 9170  
NATURE WAY: 9070  
NAVAJO LN: 9068  
NINA CT: 8971  
NORMA LN: 9173  
NORTHLAND DR: 8667, 8668, 8767, 8867, 8868  
NORTHWEST PKWY: 8967, 9067, 9167

## O

OAK ST: 9070  
OCALA CT: 9068  
OCALA LN: 9068  
ONEIL RD: 8967  
ONEILL RD: 8967, 9067, 9167  
ORCHARD CIR: 8870  
ORCHARD HL: 8870  
ORCHARD PL: 8770, 8870  
ORME ST W: 9173  
OTTAWA AVE: 9172, 9173, 9174  
OVERLOOK LN: 8870  
OVERLOOK RD: 8870  
OXFORD CT: 8870

## P

PAGEL RD: 9068  
PAMELA LN: 9071  
PARK CIR: 8971  
PARK LN: 9168  
PARK PLACE DR: 8971, 9071  
PATRICIA ST: 8869  
PILOT KNOB RD LOOP: 8667  
PILOT KNOB RD RAMP: 8667, 8767  
PILOT KNOB RD: 8667, 8668, 8669  
POND CIR E: 9168  
POND CIR W: 9168  
POND VIEW CT: 9168  
POND VIEW DR: 9068, 9168  
POND VIEW TER: 9068  
PONDHAVEN CIR: 9068  
PONDHAVEN LN: 8968, 9068  
PONTIAC PL: 9068, 9069  
PRESERVE PATH: 9170  
PRIVATE RD: 8669, 8670, 8770, 9169  
PRIVATE ROAD: 8670, 8871, 8968, 8969, 9069, 9071, 9167, 9168, 9170  
PUEBLO DR: 9068  
PUEBLO LN: 9068

## Q

QUAIL RIDGE CIR: 9069

## R

RAE CT: 8971

# Mendota Heights Fire Street Index

## Street Name: USNG Page #

RAMP: 9067  
RIDGE PL: 8970, 9070  
RIDGEWOOD DR: 9170, 9171  
ROGERS AVE: 8968  
ROGERS CT: 8968, 8969  
ROGERS RD: 8768  
ROLLING GREEN CUR: 8870, 8970  
ROUND HILL RD: 9070, 9071  
RUBY DR: 9172

### S

SALEM CHURCH RD: 9168  
SERVICE RD W: 8867  
SIBLEY CT: 9170  
SIBLEY MEMORIAL HWY: 8567, 8667, 8668, 8669, 8670, 8769, 8770, 8871, 8971, 8972, 9072, 9073, 9173, 9174  
SIBLEY MEMORIAL LOOP: 8971, 8972  
SIBLEY MEMORIAL RAMP: 8971, 8972  
SIMARD ST: 9173  
SMITH AVE: 9172, 9173, 9174  
SOMERSET CT: 9071, 9072  
SOMERSET RD: 9172  
SOUTH LN: 9070  
SOUTH PLAZA DR: 9069  
SPRING CREEK CIR: 9070  
SPRING ST: 9173  
STANWICH LN: 9071  
STAPLES AVE: 9172  
STOCKBRIDGE RD: 9067, 9068  
STONE RD: 9168, 9169  
STONEBRIDGE CT: 8871  
STONEBRIDGE LN: 8871  
STONEBRIDGE RD: 8871, 8971, 8972  
STRATFORD RD: 8870, 8970  
SUMMIT LN: 8870  
SUNSET LN: 9072, 9172  
SUTCLIFF CIR: 9173  
SUTTON LN: 9070, 9071  
SWAN CT: 8968, 8969  
SWAN DR: 8968  
SYLVANDALE CT S: 9072  
SYLVANDALE CT: 9072  
SYLVANDALE RD: 9072, 9073

### T

THERESA ST: 8869  
THOMPSON AVE W: 9172  
TIMMY ST: 8869  
TOM THUMB BLVD: 8869  
TRAIL RD: 9070, 9071  
TRAPP RD: 8767  
TWIN CIRCLE DR: 8870

### U

UPPER COLONIAL DR: 9071

### V

VAIL DR: 8870

VALENCOUR CIR: 8769  
VALLEY CURVE RD: 8970, 9070  
VALLEY LN: 9173  
VANDALL ST: 9071, 9072  
VERONICA LN: 8770, 8870  
VICKI LN: 8971  
VICTORIA CT: 8870  
VICTORIA CUR: 8770, 8870  
VICTORIA RD: 8870, 8970, 8971  
VICTORY AVE: 8769  
VIEW LN: 9173  
VISITATION DR: 8968

### W

WACHTLER AVE: 9070, 9071, 9072  
WAGON WHEEL CT: 8968, 8969  
WAGON WHEEL TRL: 8869, 8968, 8969, 9068  
WALSH LN: 8870  
WARRIOR DR: 9170  
WATERS DR: 8768  
WATERSEdge TER: 9068, 9168  
WENTWORTH AVE W: 9071, 9171  
WESLEY CT: 9070  
WESLEY LN: 9070  
WEST CIRCLE CT: 8870  
WESTVIEW CIR: 8968  
WESTVIEW TER: 8968  
WHITE OAKS DR: 9172  
WHITFIELD DR: 9068, 9167, 9168  
WILLIAM CT: 8869  
WILLOW LN: 9070  
WILSHIRE CT: 9067, 9068  
WINDWOOD CT: 8870  
WINDY RIDGE PL: 8770  
WINSTON CIR: 9173  
WINSTON CT: 9173  
WINTHROP CT: 9168  
WOODRIDGE DR: 9073