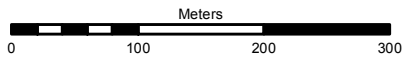



Scale: 1 inch = 500 feet (print size 8.5"x11")



PREPARED BY: DAKOTA COUNTY OFFICE OF GIS, 4/8/2018  
CORRECTIONS AND ADDITIONS SHOULD BE BROUGHT TO THE ATTENTION OF THE ABOVE ORGANIZATION  
PHONE : (952) 891-7081

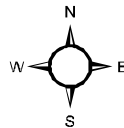
This map was created using the FGDC Standard for the U.S. National Grid  
FGDC-STD-011-2001

For additional information  
see <http://www.fgdc.gov/usng>

1000-m GRID, US NATIONAL GRID  
NORTH AMERICAN DATUM 1983  
GRID ZONE DESIGNATION 15T  
100,000-m SQUARE IDENTIFICATION: VK

U.S. National Grid
100,000-m Square ID
VK
Grid Zone Designator
15T

7547	7647	7747
7546	<b>7646</b>	7746
7545	7645	7745



7646

0° 13'

0° 14'

MN  
GN