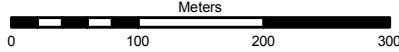
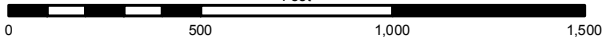


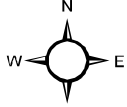
1000-m GRID, US NATIONAL GRID
 NORTH AMERICAN DATUM 1983
 GRID ZONE DESIGNATION 15T
 100,000-m SQUARE IDENTIFICATION: VK

Scale: 1 inch = 500 feet (print size 8.5"x11")



PREPARED BY: DAKOTA COUNTY OFFICE OF GIS, 10/28/2018
 CORRECTIONS AND ADDITIONS SHOULD BE BROUGHT TO THE ATTENTION OF THE ABOVE ORGANIZATION
 PHONE : (952) 891-7081
 This map was created using the FGDC Standard for the U.S. National Grid
 FGDC-STD-011-2001

7850	7950	8050
7849	7949	8049
7848	7948	8048



7949

U.S. National Grid
100,000-m Square ID
VK
Grid Zone Designator
15T

0° 11'

79° 00' 00" E
 49° 00' 00" N

80° 00' 00" E
 49° 00' 00" N