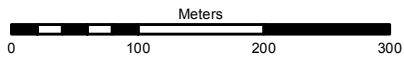



1000-m GRID, US NATIONAL GRID
 NORTH AMERICAN DATUM 1983
 GRID ZONE DESIGNATION 15T
 100,000-m SQUARE IDENTIFICATION: VK

Scale: 1 inch = 500 feet (print size 8.5"x11")

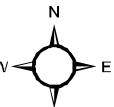


PREPARED BY: DAKOTA COUNTY OFFICE OF GIS, 4/8/2018
 CORRECTIONS AND ADDITIONS SHOULD BE BROUGHT TO THE ATTENTION OF THE ABOVE ORGANIZATION
 PHONE : (952) 891-7081
 This map was created using the FGDC Standard for the U.S. National Grid
 FGDC-STD-011-2001

For additional information
 see <http://www.fgdc.gov/usng>

U.S. National Grid
100,000-m Square ID
VK
Grid Zone Designator
15T

7949	8049	8149
7948	8048	8148
7947	8047	8147



8048