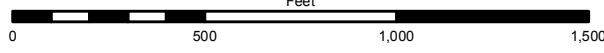


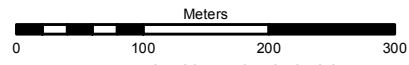


1000-m GRID, US NATIONAL GRID  
 NORTH AMERICAN DATUM 1983  
 GRID ZONE DESIGNATION 15T  
 100,000-m SQUARE IDENTIFICATION: VK

Scale: 1 inch = 500 feet (print size 8.5"x11")

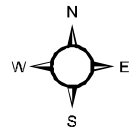


U.S. National Grid
100,000-m Square ID
VK
Grid Zone Designator
15T



PREPARED BY: DAKOTA COUNTY OFFICE OF GIS, 4/8/2018  
 CORRECTIONS AND ADDITIONS SHOULD BE BROUGHT TO THE ATTENTION OF THE ABOVE ORGANIZATION  
 PHONE : (952) 891-7081  
 This map was created using the FGDC Standard for the U.S. National Grid  
 FGDC-STD-011-2001

7953	8053	8153
7952	<b>8052</b>	8152
7951	8051	8151



8052

0° 12'  
 0° 10'

For additional information  
 see <http://www.fgdc.gov/usng>