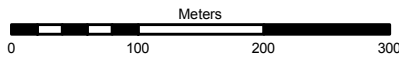
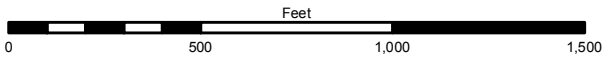


Scale: 1 inch = 500 feet (print size 8.5"x11")



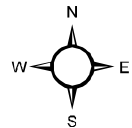
PREPARED BY: DAKOTA COUNTY OFFICE OF GIS, 10/26/2018  
 CORRECTIONS AND ADDITIONS SHOULD BE BROUGHT TO THE ATTENTION OF THE ABOVE ORGANIZATION  
 PHONE : (952) 891-7081

This map was created using the FGDC Standard for the U.S. National Grid  
 FGDC-STD-011-2001 For additional information see <http://www.fgdc.gov/usng>

1000-m GRID, US NATIONAL GRID  
 NORTH AMERICAN DATUM 1983  
 GRID ZONE DESIGNATION 15T  
 100,000-m SQUARE IDENTIFICATION: VK

U.S. National Grid
100,000-m Square ID
VK
Grid Zone Designator
15T

8138	8238	8338
8137	<b>8237</b>	8337
8136	8236	8336



8237

0° 9'  
 GN  
 MN  
 0° 10'