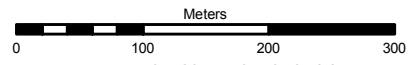
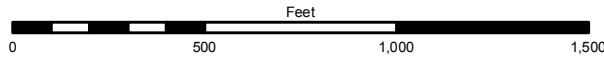


Scale: 1 inch = 500 feet (print size 8.5"x11")



1000-m GRID, US NATIONAL GRID
 NORTH AMERICAN DATUM 1983
 GRID ZONE DESIGNATION 15T
 100,000-m SQUARE IDENTIFICATION: VK

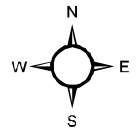
U.S. National Grid
100,000-m Square ID
VK
Grid Zone Designator
15T

PREPARED BY: DAKOTA COUNTY OFFICE OF GIS, 7/5/2018
 CORRECTIONS AND ADDITIONS SHOULD BE BROUGHT TO THE ATTENTION OF THE ABOVE ORGANIZATION
 PHONE : (952) 891-7081

This map was created using the FGDC Standard for the U.S. National Grid
 FGDC-STD-011-2001

For additional information
 see <http://www.fgdc.gov/usng>

8346	8446	8546
8345	8445	8545
8344	8444	8544



8445

★
 MN
 GN
 0° 8'