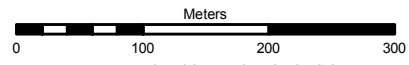



1000-m GRID, US NATIONAL GRID
 NORTH AMERICAN DATUM 1983
 GRID ZONE DESIGNATION 15T
 100,000-m SQUARE IDENTIFICATION: VK

Scale: 1 inch = 500 feet (print size 8.5"x11")
 Feet

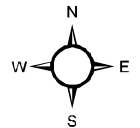


PREPARED BY: DAKOTA COUNTY OFFICE OF GIS, 7/5/2018
 CORRECTIONS AND ADDITIONS SHOULD BE BROUGHT TO THE ATTENTION OF THE ABOVE ORGANIZATION
 PHONE : (952) 891-7081

This map was created using the FGDC Standard for the U.S. National Grid
 FGDC-STD-011-2001 For additional information see <http://www.fgdc.gov/usg>

| |
|----------------------|
| U.S. National Grid |
| 100,000-m Square ID |
| VK |
| Grid Zone Designator |
| 15T |

| | | |
|------|------|------|
| 8743 | 8843 | 8943 |
| 8742 | 8842 | 8942 |
| 8741 | 8841 | 8941 |



8842