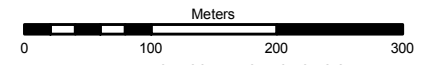



1000-m GRID, US NATIONAL GRID  
 NORTH AMERICAN DATUM 1983  
 GRID ZONE DESIGNATION 15T  
 100,000-m SQUARE IDENTIFICATION: VK

Scale: 1 inch = 500 feet (print size 8.5"x11")  
 Feet

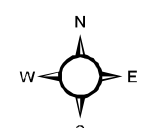


PREPARED BY: DAKOTA COUNTY OFFICE OF GIS, 7/5/2018  
 CORRECTIONS AND ADDITIONS SHOULD BE BROUGHT TO THE ATTENTION OF THE ABOVE ORGANIZATION  
 PHONE : (952) 891-7081

This map was created using the FGDC Standard for the U.S. National Grid  
 FGDC-STD-011-2001 For additional information see <http://www.fgdc.gov/usng>

U.S. National Grid
100,000-m Square ID
VK
Grid Zone Designator
15T

8861	8961	9061
8860	8960	9060
8859	8959	9059



8960

0° 6'

49° 60' 00.00m N  
 49° 61' 00.00m N  
 44° 47' 51.75" N  
 44° 48' 00.00" N

89° 00.00m E 93° 8.25' W 93° 8' W 93° 7.75' W 90° 00.00m E

0 1 2 3 4 5 6 7 8 9 0  
 1 1  
 9 9  
 8 8  
 7 7  
 6 6  
 5 5  
 4 4  
 3 3  
 2 2  
 1 1  
 0 0  
 9 9  
 8 8  
 7 7  
 6 6  
 5 5  
 4 4  
 3 3  
 2 2  
 1 1  
 0 0  
 9 9  
 8 8  
 7 7  
 6 6  
 5 5  
 4 4  
 3 3  
 2 2  
 1 1  
 0 0