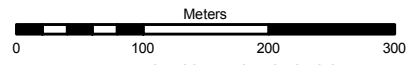



1000-m GRID, US NATIONAL GRID  
 NORTH AMERICAN DATUM 1983  
 GRID ZONE DESIGNATION 15T  
 100,000-m SQUARE IDENTIFICATION: VK

Scale: 1 inch = 500 feet (print size 8.5"x11")  
 Feet

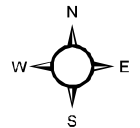


PREPARED BY: DAKOTA COUNTY OFFICE OF GIS, 7/5/2018  
 CORRECTIONS AND ADDITIONS SHOULD BE BROUGHT TO THE ATTENTION OF THE ABOVE ORGANIZATION  
 PHONE : (952) 891-7081

This map was created using the FGDC Standard for the U.S. National Grid  
 FGDC-STD-011-2001 For additional information see <http://www.fgdc.gov/usng>

|                      |
|----------------------|
| U.S. National Grid   |
| 100,000-m Square ID  |
| VK                   |
| Grid Zone Designator |
| 15T                  |

|      |      |      |
|------|------|------|
| 9055 | 9155 | 9255 |
| 9054 | 9154 | 9254 |
| 9053 | 9153 | 9253 |



9154

0° 5'

49° 54' N  
 49° 55' N  
 44° 44.5' N  
 44° 44.5' N

91° 00' E  
 91° 00' E  
 93° 6.75' W  
 93° 6.5' W  
 93° 6.25' W  
 92° 00' E