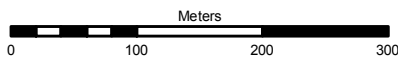
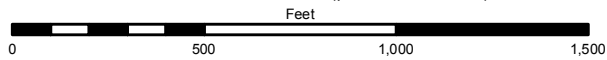


1000-m GRID, US NATIONAL GRID  
 NORTH AMERICAN DATUM 1983  
 GRID ZONE DESIGNATION 15T  
 100,000-m SQUARE IDENTIFICATION: WK

|                      |
|----------------------|
| U.S. National Grid   |
| 100,000-m Square ID  |
| WK                   |
| Grid Zone Designator |
| 15T                  |

Scale: 1 inch = 500 feet (print size 8.5"x11")

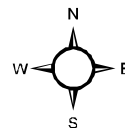


PREPARED BY: DAKOTA COUNTY OFFICE OF GIS, 1/8/2017  
 CORRECTIONS AND ADDITIONS SHOULD BE BROUGHT TO THE ATTENTION OF THE ABOVE ORGANIZATION  
 PHONE : (952) 891-7081

This map was created using the FGDC Standard for the U.S. National Grid  
 FGDC-STD-011-2001

For additional information  
 see <http://www.fgdc.gov/usng>

|      |      |      |
|------|------|------|
| 0346 | 0446 | 0546 |
| 0345 | 0445 | 0545 |
| 0344 | 0444 | 0544 |



0445