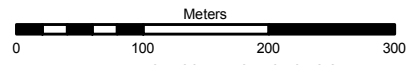
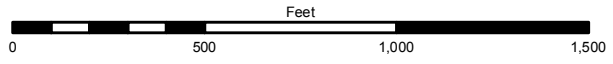


0° 6'
 MN
 GN
 0° 4'

1000-m GRID, US NATIONAL GRID
 NORTH AMERICAN DATUM 1983
 GRID ZONE DESIGNATION 15T
 100,000-m SQUARE IDENTIFICATION: WK

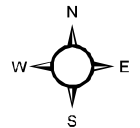
U.S. National Grid
100,000-m Square ID
WK
Grid Zone Designator
15T

Scale: 1 inch = 500 feet (print size 8.5"x11")



PREPARED BY: DAKOTA COUNTY OFFICE OF GIS, 7/5/2018
 CORRECTIONS AND ADDITIONS SHOULD BE BROUGHT TO THE ATTENTION OF THE ABOVE ORGANIZATION
 PHONE : (952) 891-7081
 This map was created using the FGDC Standard for the U.S. National Grid
 FGDC-STD-011-2001

0649	0749	0849
0648	0748	0848
0647	0747	0847



0748

For additional information see <http://www.fgdc.gov/usng>