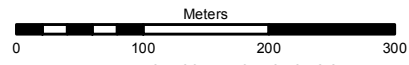



1000-m GRID, US NATIONAL GRID
 NORTH AMERICAN DATUM 1983
 GRID ZONE DESIGNATION 15T
 100,000-m SQUARE IDENTIFICATION: WK

Scale: 1 inch = 500 feet (print size 8.5"x11")
 Feet

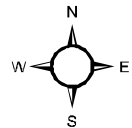


PREPARED BY: DAKOTA COUNTY OFFICE OF GIS, 4/9/2018
 CORRECTIONS AND ADDITIONS SHOULD BE BROUGHT TO THE ATTENTION OF THE ABOVE ORGANIZATION
 PHONE : (652) 891-7081

This map was created using the FGDC Standard for the U.S. National Grid
 FGDC-STD-011-2001 For additional information see <http://www.fgdc.gov/usng>

U.S. National Grid
100,000-m Square ID
WK
Grid Zone Designator
15T

0734	0834	0934
0733	0833	0933
0732	0832	0932



0833

0° 4'
 0° 5'