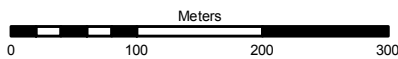
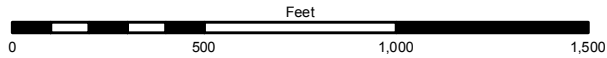


1000-m GRID, US NATIONAL GRID  
 NORTH AMERICAN DATUM 1983  
 GRID ZONE DESIGNATION 15T  
 100,000-m SQUARE IDENTIFICATION: WK

U.S. National Grid
100,000-m Square ID
WK
Grid Zone Designator
15T

Scale: 1 inch = 500 feet (print size 8.5"x11")

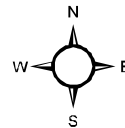


PREPARED BY: DAKOTA COUNTY OFFICE OF GIS, 1/8/2017  
 CORRECTIONS AND ADDITIONS SHOULD BE BROUGHT TO THE ATTENTION OF THE ABOVE ORGANIZATION  
 PHONE : (952) 891-7081

This map was created using the FGDC Standard for the U.S. National Grid  
 FGDC-STD-011-2001

For additional information  
 see <http://www.fgdc.gov/usng>

0932	1032	1132
0931	1031	1131
1031		



1031