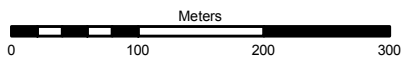
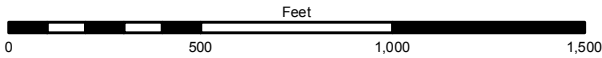


Scale: 1 inch = 500 feet (print size 8.5"x11")



PREPARED BY: DAKOTA COUNTY OFFICE OF GIS, 7/5/2018  
CORRECTIONS AND ADDITIONS SHOULD BE BROUGHT TO THE ATTENTION OF THE ABOVE ORGANIZATION  
PHONE : (952) 891-7081

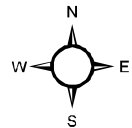
This map was created using the FGDC Standard for the U.S. National Grid  
FGDC-STD-011-2001

For additional information  
see <http://www.fgdc.gov/usng>

1000-m GRID, US NATIONAL GRID  
NORTH AMERICAN DATUM 1983  
GRID ZONE DESIGNATION 15T  
100,000-m SQUARE IDENTIFICATION: WK

U.S. National Grid
100,000-m Square ID
WK
Grid Zone Designator
15T

1561	1661	1761
1560	1660	1760
1559	1659	1759



1660

