



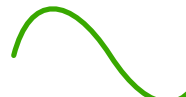






Greenvale Township - Northeast Development Rights

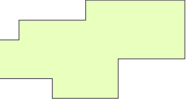
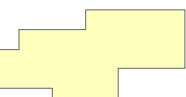



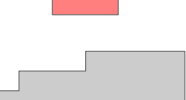









Protected or Restricted Areas

-  FNAP Easements
-  Shoreland Zoning Boundary
-  100 Year Flood Plain


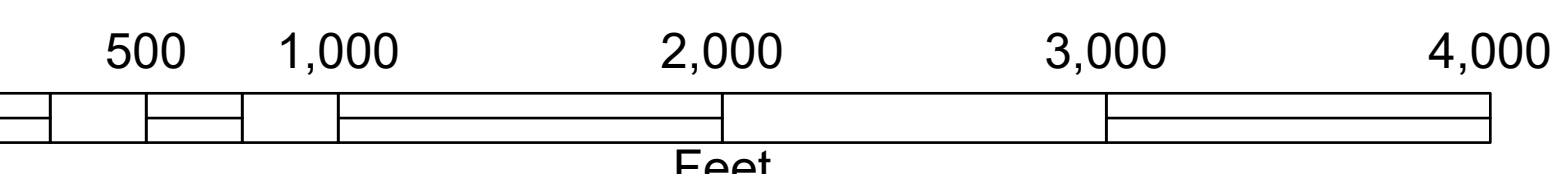
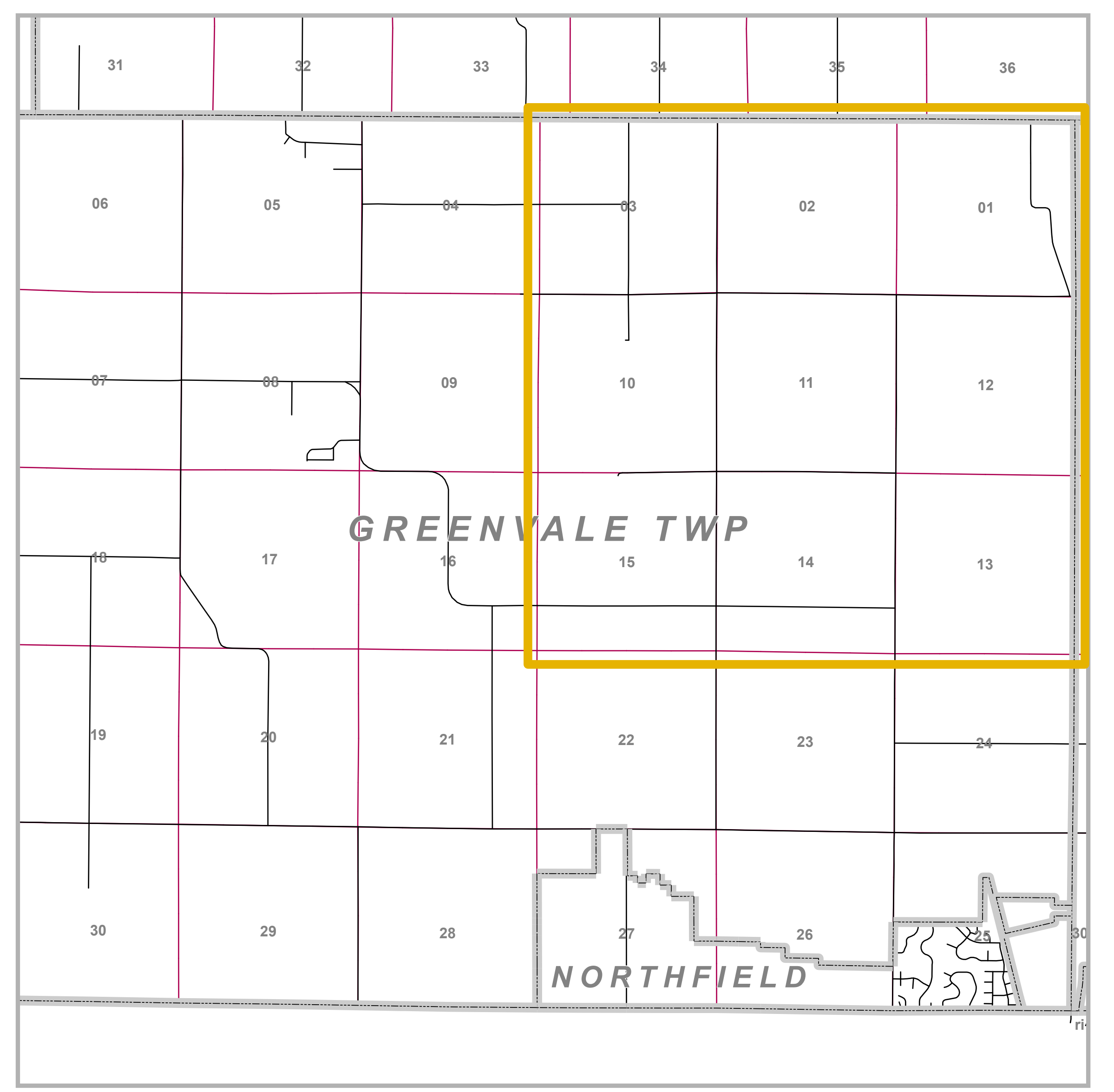
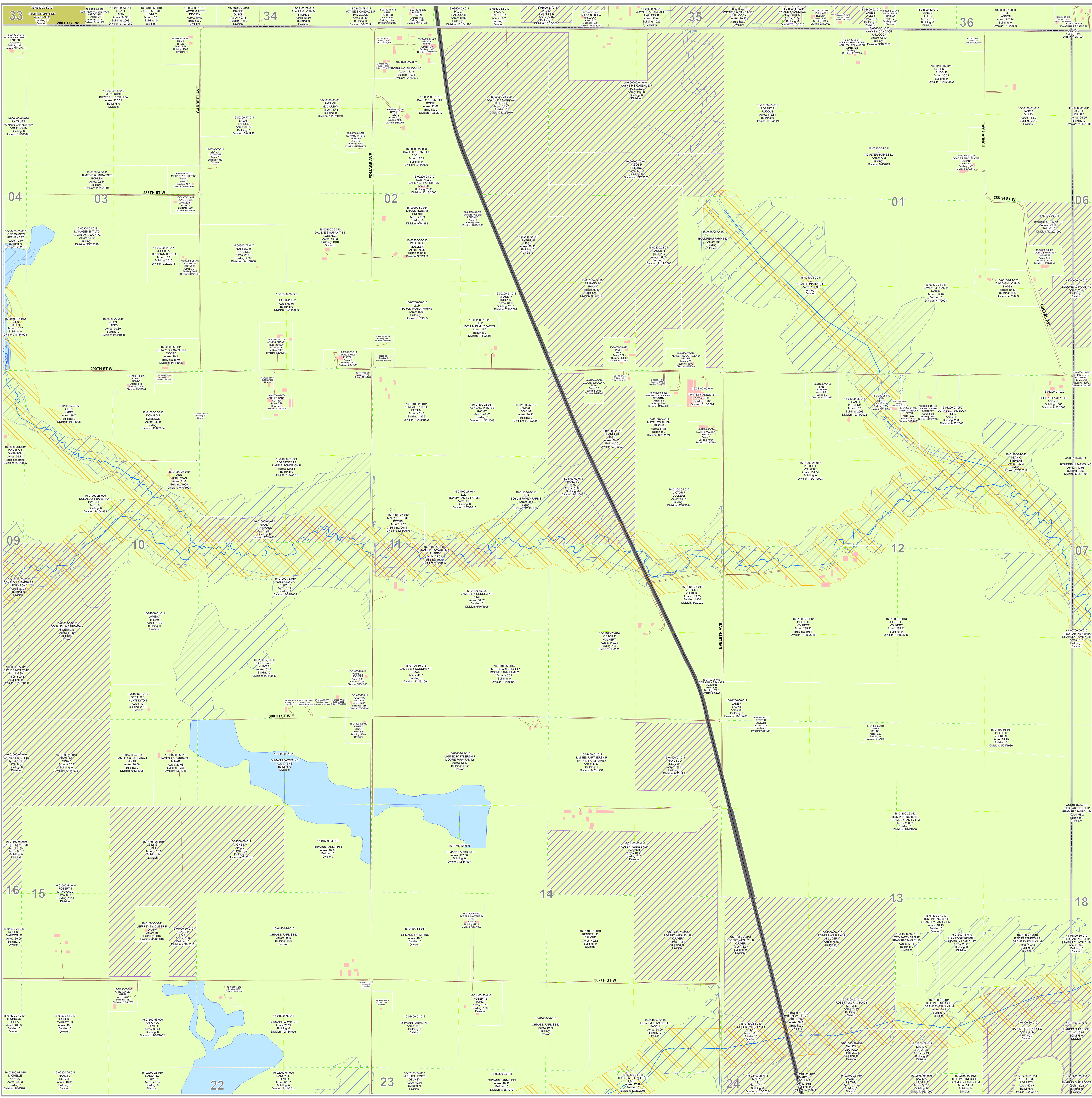
VRW JPO Buffer Standards

-  Conservation Corridor Lower Reach
-  Tributary Connectors
-  Conservation Corridor Upper Reach
-  Water Quality Corridors
-  Principal Connectors
-  Trout Streams

Planned Landuse




-  Agricultural
-  Rural or Large-Lot Residential
-  Single Family Residential
-  Multifamily Residential
-  Commercial
-  Industrial
-  Institutional
-  Mixed Use
-  Multi-Optional Development
-  Park and Recreation
-  Open Space or Restrictive Use
-  Right-of-Way
-  Railway
-  Airport
-  Open Water

Text on map contains owner name, acreage, year a house was built, and year a parcel was divided or reassembled. Last division information reliable for those parcels altered after 1984.


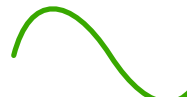








Greenvale Township - Southwest Development Rights

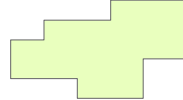
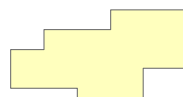






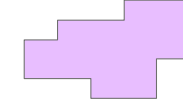






Protected or Restricted Areas

-  FNAP Easements
-  Shoreland Zoning Boundary
-  100 Year Flood Plain

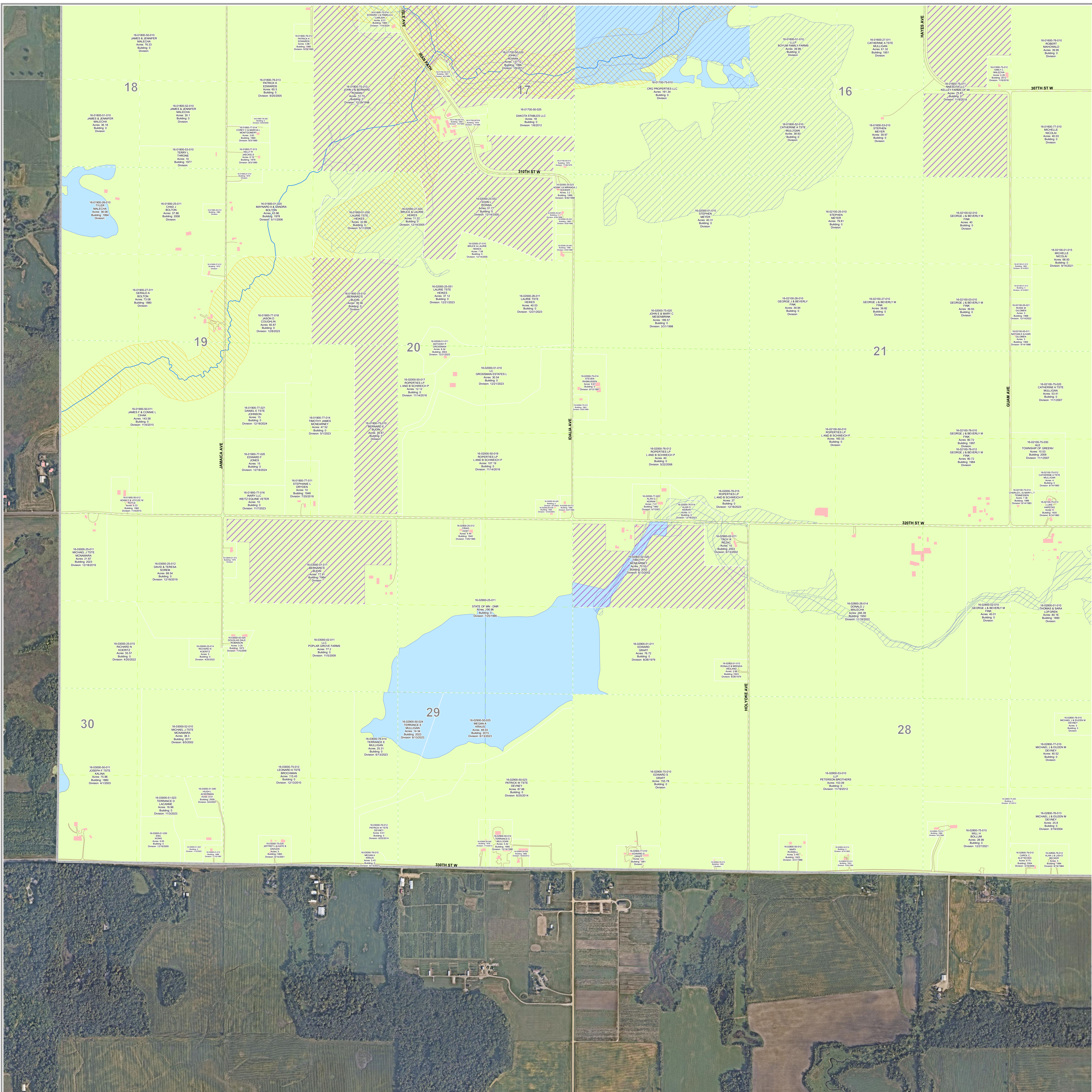
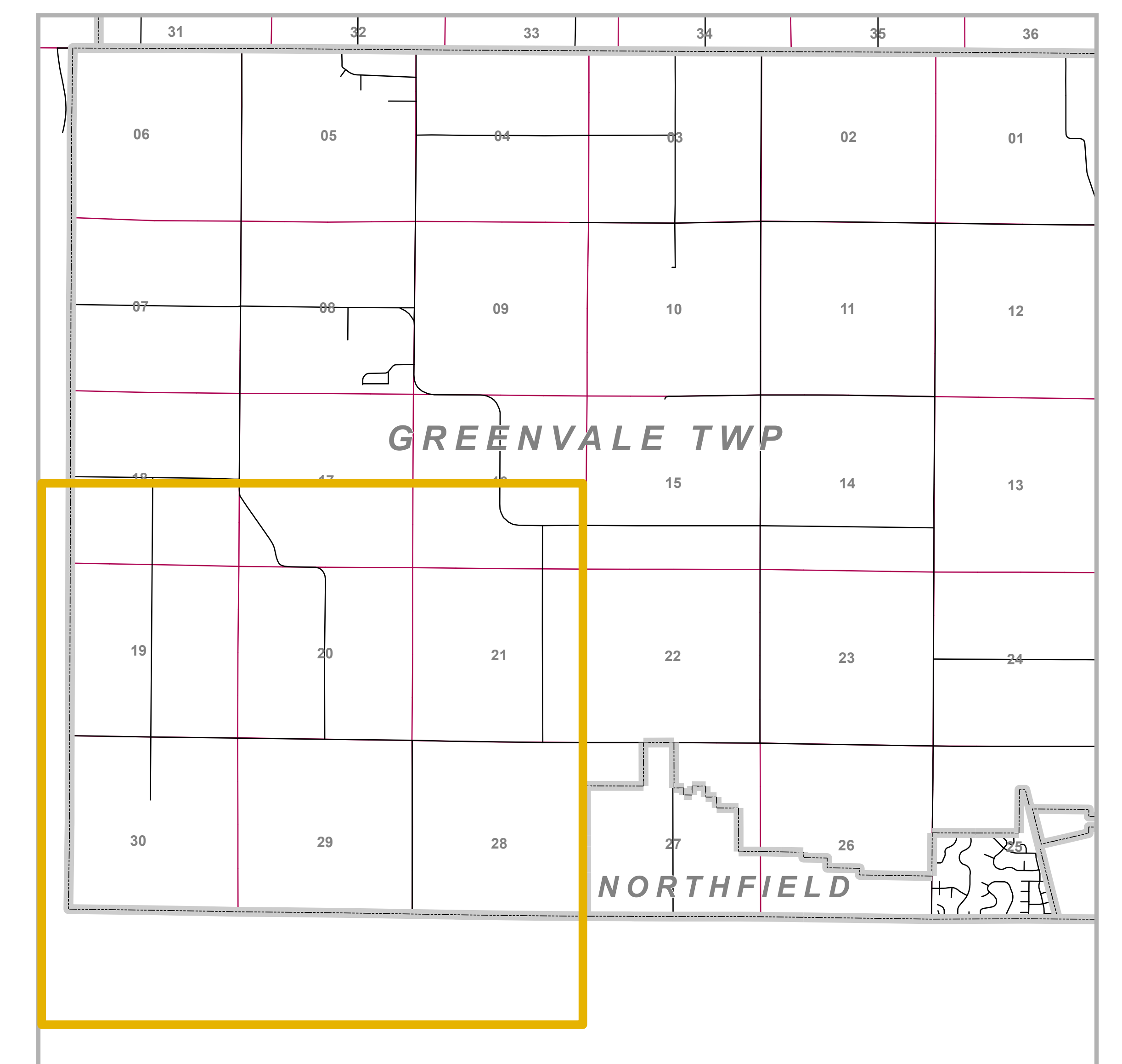
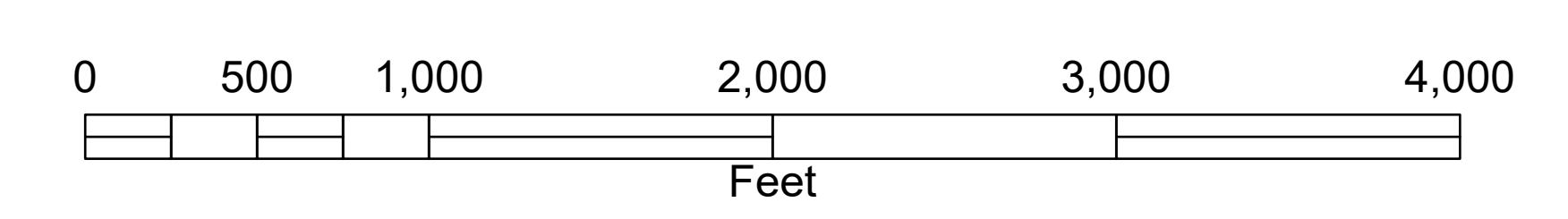
VRW JPO Buffer Standards

-  Conservation Corridor Lower Reach
-  Tributary Connectors
-  Conservation Corridor Upper Reach
-  Water Quality Corridors
-  Principal Connectors
-  Trout Streams

Planned Landuse

-  Agricultural
-  Rural or Large-Lot Residential
-  Single Family Residential
-  Multifamily Residential
-  Commercial
-  Industrial
-  Institutional
-  Mixed Use
-  Multi-Optional Development
-  Park and Recreation
-  Open Space or Restrictive Use
-  Right-of-Way
-  Railway
-  Airport
-  Open Water

Text on map contains owner name, acreage, year a house was built, and year a parcel was divided or reassembled. Last division information reliable for those parcels altered after 1984.



Greenvale Township - Southeast Development Rights

Protected or Restricted Areas

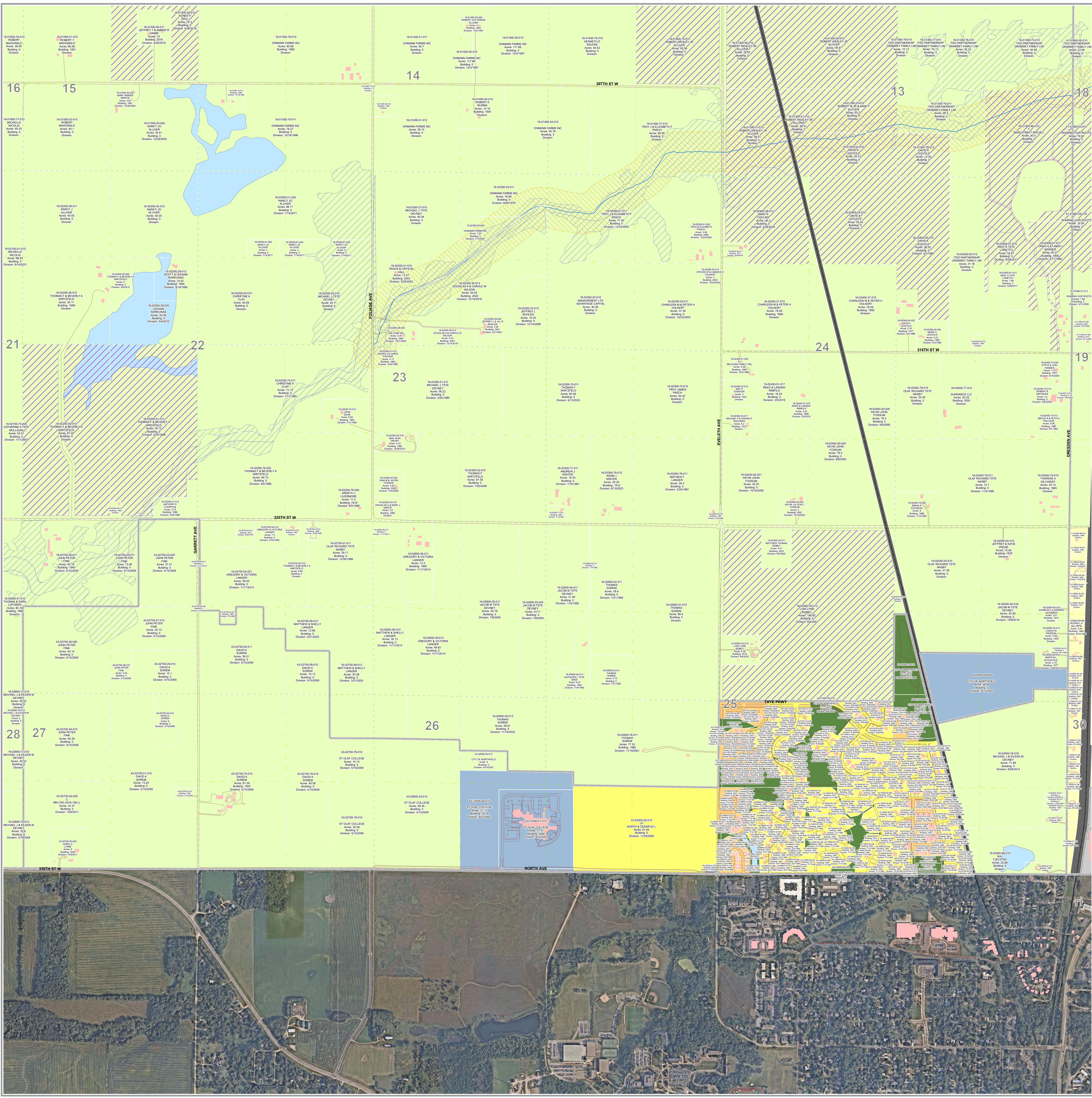
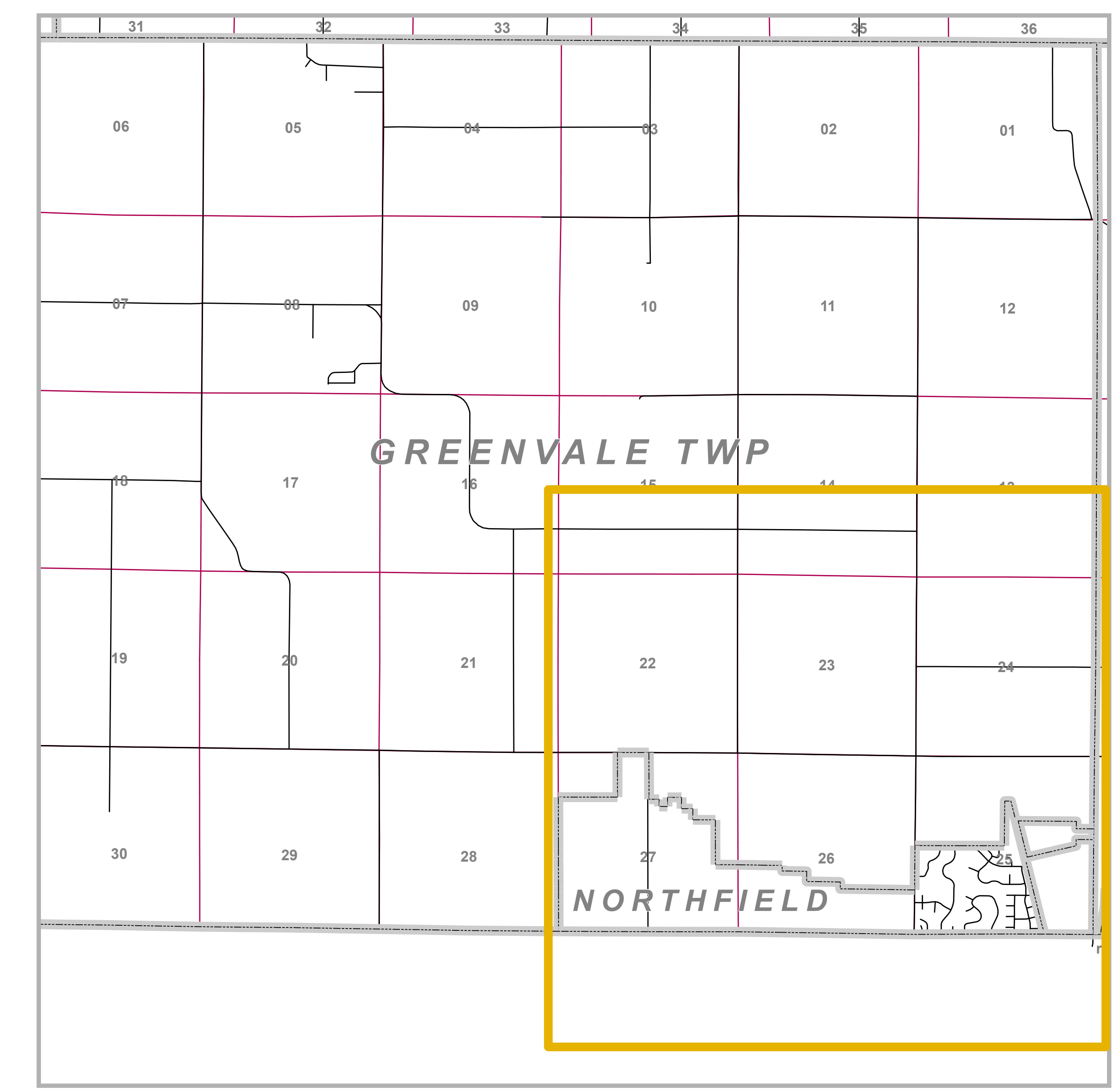
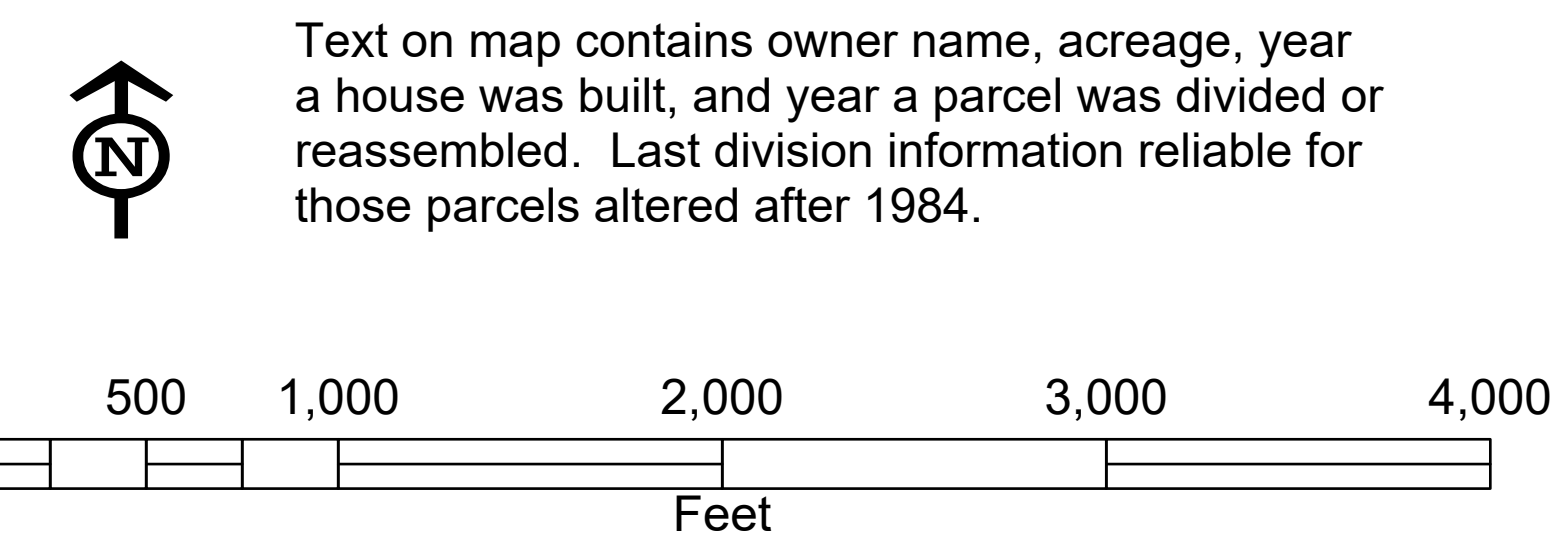
- FNAP Easements
- Shoreland Zoning Boundary
- 100 Year Flood Plain

VRW JPO Buffer Standards

- Conservation Corridor Lower Reach
- Conservation Corridor Upper Reach
- Principal Connectors
- Tributary Connectors
- Water Quality Corridors
- Trout Streams




Planned Landuse

- Agricultural
- Rural or Large-Lot Residential
- Single Family Residential
- Multifamily Residential
- Commercial
- Industrial
- Institutional
- Mixed Use
- Multi-Optional Development
- Park and Recreation
- Open Space or Restrictive Use
- Right-of-Way
- Railway
- Airport
- Open Water









Greenvale Township - Northwest Development Rights
















Protected or Restricted Areas


-  FNAP Easements
-  Shoreland Zoning Boundary
-  100 Year Flood Plain

VRW JPO Buffer Standards

-  Conservation Corridor Lower Reach
-  Tributary Connectors
-  Conservation Corridor Upper Reach
-  Water Quality Corridors
-  Principal Connectors
-  Trout Streams

Planned Landuse

-  Agricultural
-  Rural or Large-Lot Residential
-  Single Family Residential
-  Multifamily Residential
-  Commercial
-  Industrial
-  Institutional
-  Mixed Use
-  Multi-Optional Development
-  Park and Recreation
-  Open Space or Restrictive Use
-  Right-of-Way
-  Railway
-  Airport
-  Open Water



Text on map contains owner name, acreage, year a house was built, and year a parcel was divided or reassembled. Last division information reliable for those parcels altered after 1984.

