



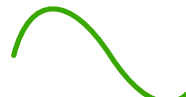






# Randolph Township - East Development Rights

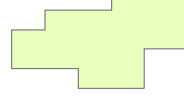







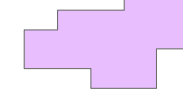






## Protected or Restricted Areas

-  FNAP Easements
-  Shoreland Zoning Boundary
-  100 Year Flood Plain

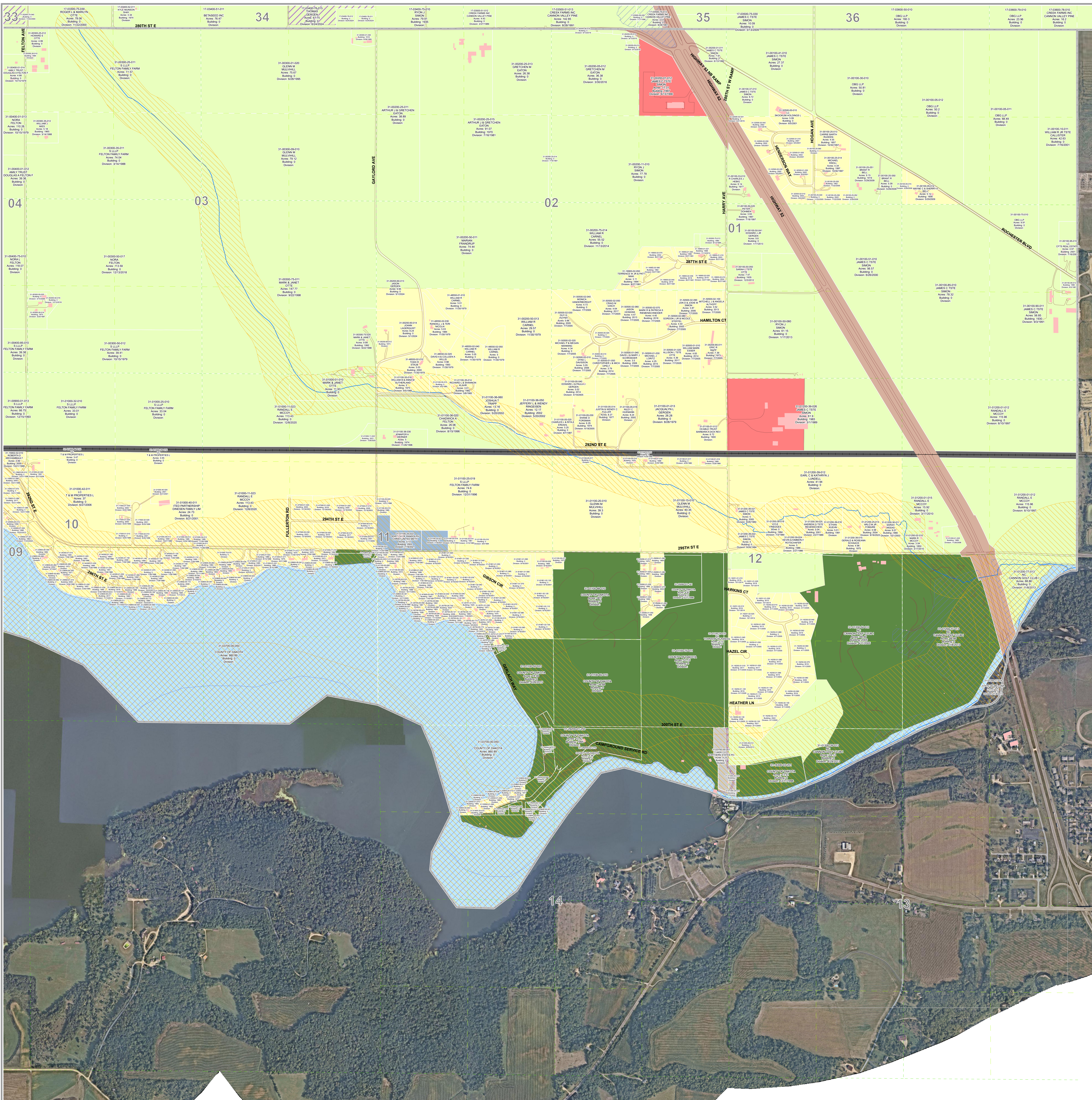
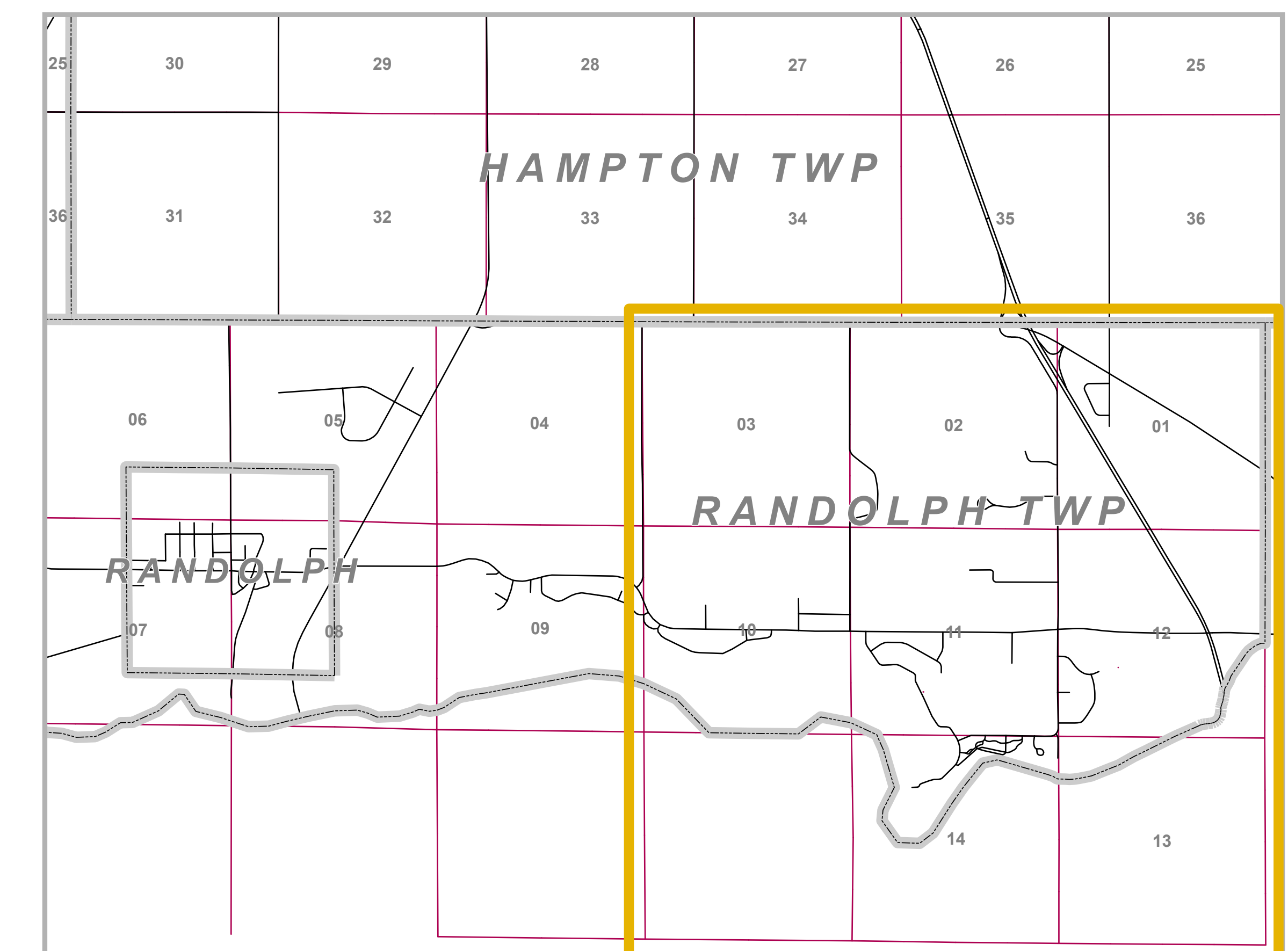
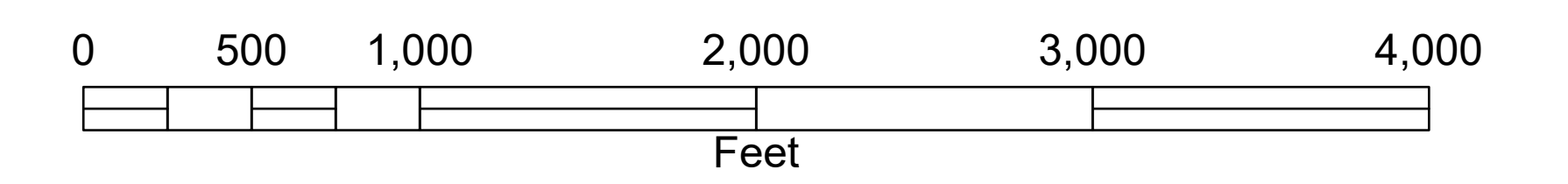
## VRW JPO Buffer Standards

-  Conservation Corridor Lower Reach
-  Tributary Connectors
-  Conservation Corridor Upper Reach
-  Water Quality Corridors
-  Principal Connectors
-  Trout Streams

## Planned Landuse




-  Agricultural
-  Rural or Large-Lot Residential
-  Single Family Residential
-  Multifamily Residential
-  Commercial
-  Industrial
-  Institutional
-  Mixed Use
-  Multi-Optional Development
-  Park and Recreation
-  Open Space or Restrictive Use
-  Right-of-Way
-  Railway
-  Airport
-  Open Water

Text on map contains owner name, acreage, year a house was built, and year a parcel was divided or reassembled. Last division information reliable for those parcels altered after 1984.


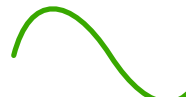






# Randolph Township - West Development Rights

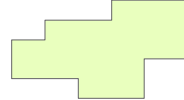
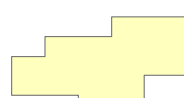






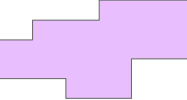






## Protected or Restricted Areas

-  FNAP Easements
-  Shoreland Zoning Boundary
-  100 Year Flood Plain

## VRW JPO Buffer Standards

-  Conservation Corridor Lower Reach
-  Tributary Connectors
-  Conservation Corridor Upper Reach
-  Water Quality Corridors
-  Principal Connectors
-  Trout Streams

## Planned Landuse

-  Agricultural
-  Rural or Large-Lot Residential
-  Single Family Residential
-  Multifamily Residential
-  Commercial
-  Industrial
-  Institutional
-  Mixed Use
-  Multi-Optional Development
-  Park and Recreation
-  Open Space or Restrictive Use
-  Right-of-Way
-  Railway
-  Airport
-  Open Water

Text on map contains owner name, acreage, year a house was built, and year a parcel was divided or reassembled. Last division information reliable for those parcels altered after 1984.

